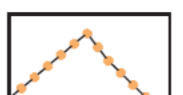























KEY

-  Policy C3 - Groundwater Protection Area Relating to Major Aquifer
-  Policy C6 - Suitable Areas for Wind Energy
-  Policy DS4 - Opportunity Area
-  Policy EC2 - Employment Allocations
-  Policy EC7 - Energy Uses Opportunity Area
-  Policy H3 - Housing Allocations
-  Policy H4 - Development Cordons
-  Policy HE6 - Scheduled Ancient Monuments
-  Policy N3 - Local Geological Sites
-  Policy N3 - Natura 2000 Site (Ramsar, SAC, SPA)
-  Policy N3 - Sites of Special Scientific Interest
-  Policy N3 - Nature Conservation Nationally Important Sites
-  Policy R2, R10 & R11 - Town Centre
-  Policy R3, R4 & R8 Barrow Primary Shopping Area
-  Policy R4, R10 & R11 - Edge of Centre Sites
-  Policy R18 - Residential Protection Areas
-  Policy R19 - Neighbourhood Shopping Centres
-  Barrow Port Area Action Plan

Green Infrastructure
Please note sites under 0.1 hectares are not displayed on this map. Please refer to Green Infrastructure Strategy.

-  Policy GI2 - Green Wedges
-  Policy GI3 - Green Links
-  Policy GI3 - Green Corridors
-  Policy GI4 - Green Spaces
-  Policy GI5 - Green Routes

Please note that any green infrastructure constraints and requirements within the boundaries of site allocations are listed in the Green Infrastructure Strategy.

Electronic copies of this map in PDF format can be found at <https://data.barrowbc.gov.uk>

This map has been designed to be viewed at a scale of 1:10,000. If you need to view details at a larger scale please make use of Barrow Borough Councils Web Mapping system.

The maps can also be viewed online along with other council information at <https://webgis1.barrowbc.gov.uk/webgis>

Working together to support sustainable development within the Borough of Barrow-in-Furness



Barrow Borough Local Plan

(Pre-Submission Draft)
Appendix C March 2017

Reproduced from Ordnance Survey mapping with permission of the Controller of Her Majesty's Stationery Office (c) Crown Copyright. Unauthorised reproduction infringes Crown Copyright and may lead to prosecution or civil proceedings. Licence No LA100016831

