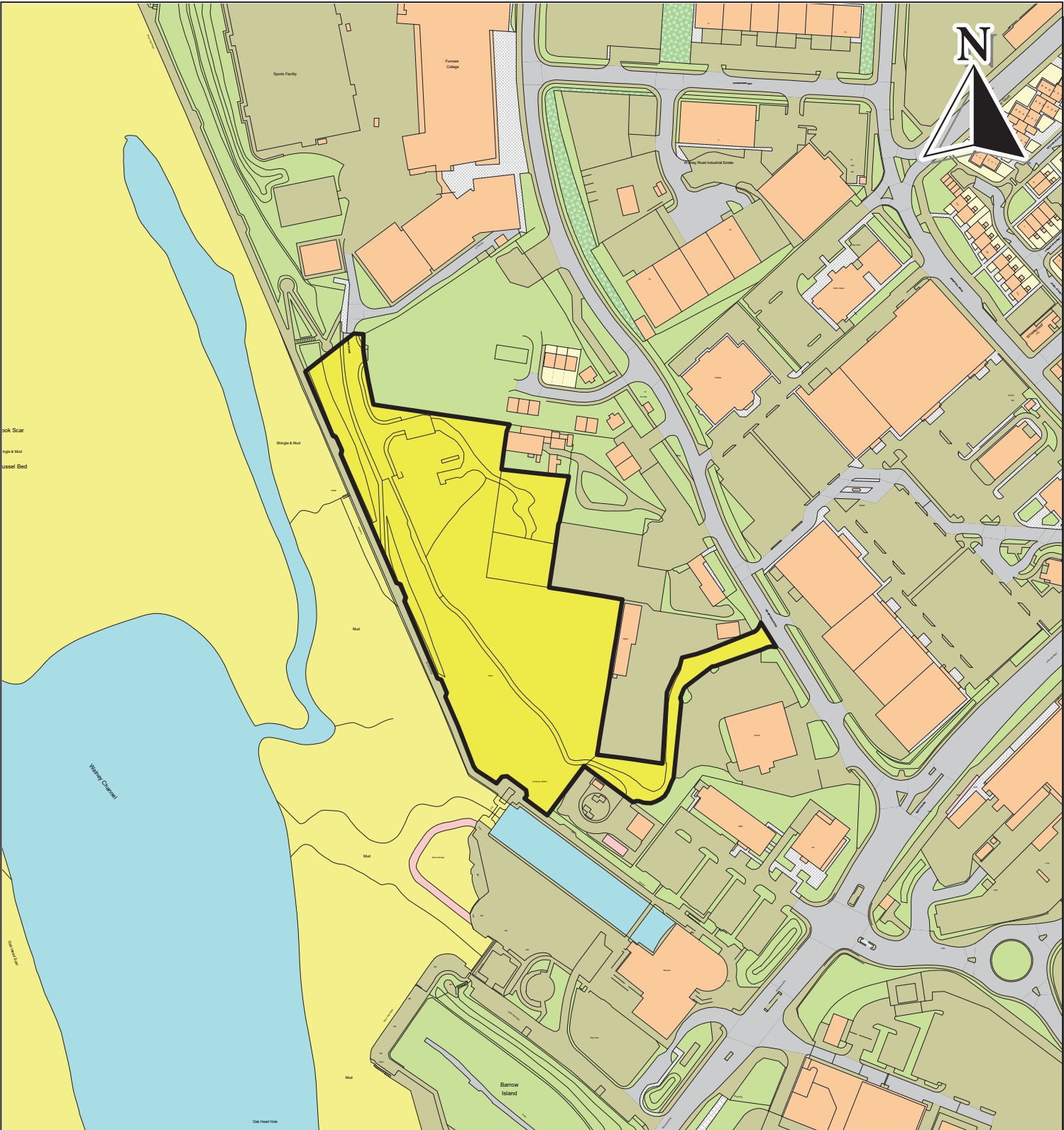


Appendix D – Opportunity Areas (Maps D1 – D5)

OPP1 - Land at Channelside (South), Barrow



Barrow Borough Local Plan Pre-Submission Draft March 2017

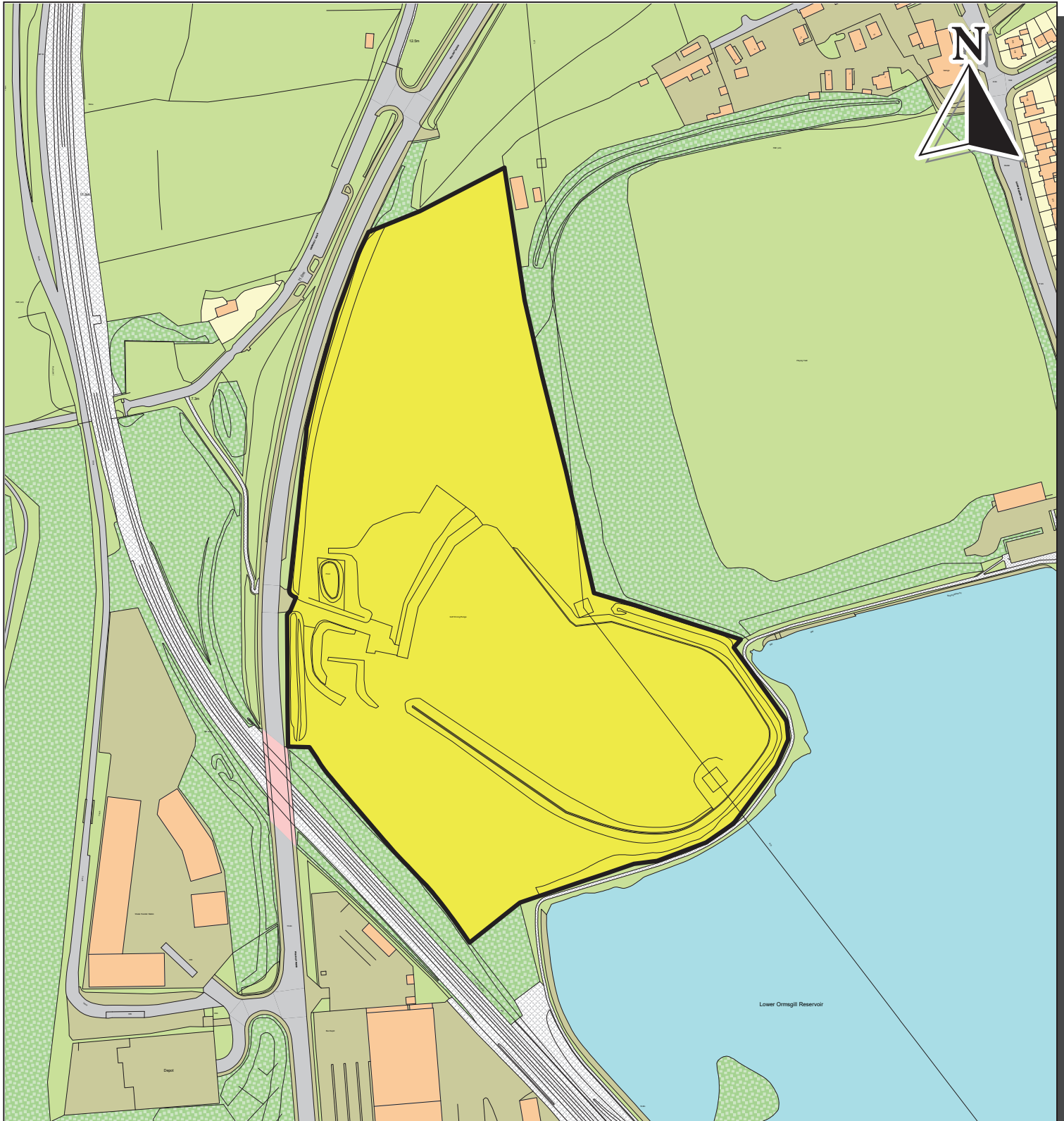


Site Area : 2.30 hectares
 (c) Crown Copyright and database right
 2017. Ordnance Survey LA100016831

Working together to support sustainable development within the Borough of Barrow-in-Furness

DEVELOPMENT SERVICES

OPP2 - Former Golf Driving Range, Walney Road, Barrow



Barrow Borough Local Plan Pre-Submission Draft March 2017

Site Area : 6.68 hectares

(c) Crown Copyright and database right
2017. Ordnance Survey LA100016831

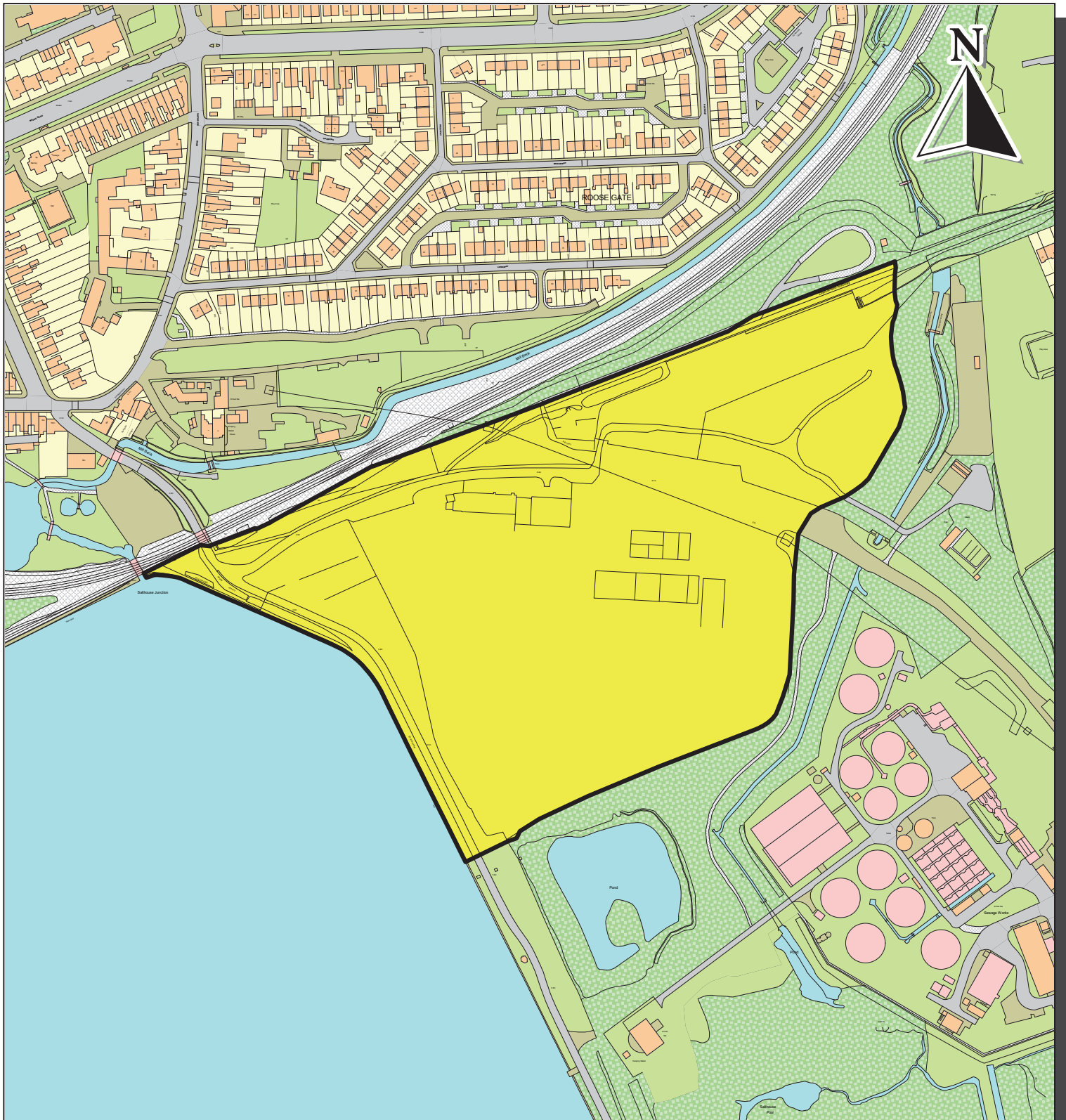
Working together to support sustainable development within the Borough of Barrow-in-Furness

DEVELOPMENT SERVICES

The block contains the title 'DEVELOPMENT SERVICES' in a large, bold, sans-serif font. Below the title are four logos: 'geoplacE' (with a blue circle around the 'e'), 'LABC' (with a stylized orange and red logo), 'CUMBRIA BUILDING CONTROL' (with a green grid logo), and 'RTPI' (with a blue cube logo and the tagline 'mediation of space - making of place').



OPP3 - Salthouse Mills, Barrow



Barrow Borough Local Plan Pre-Submission Draft March 2017

Site Area : 8.99 hectares

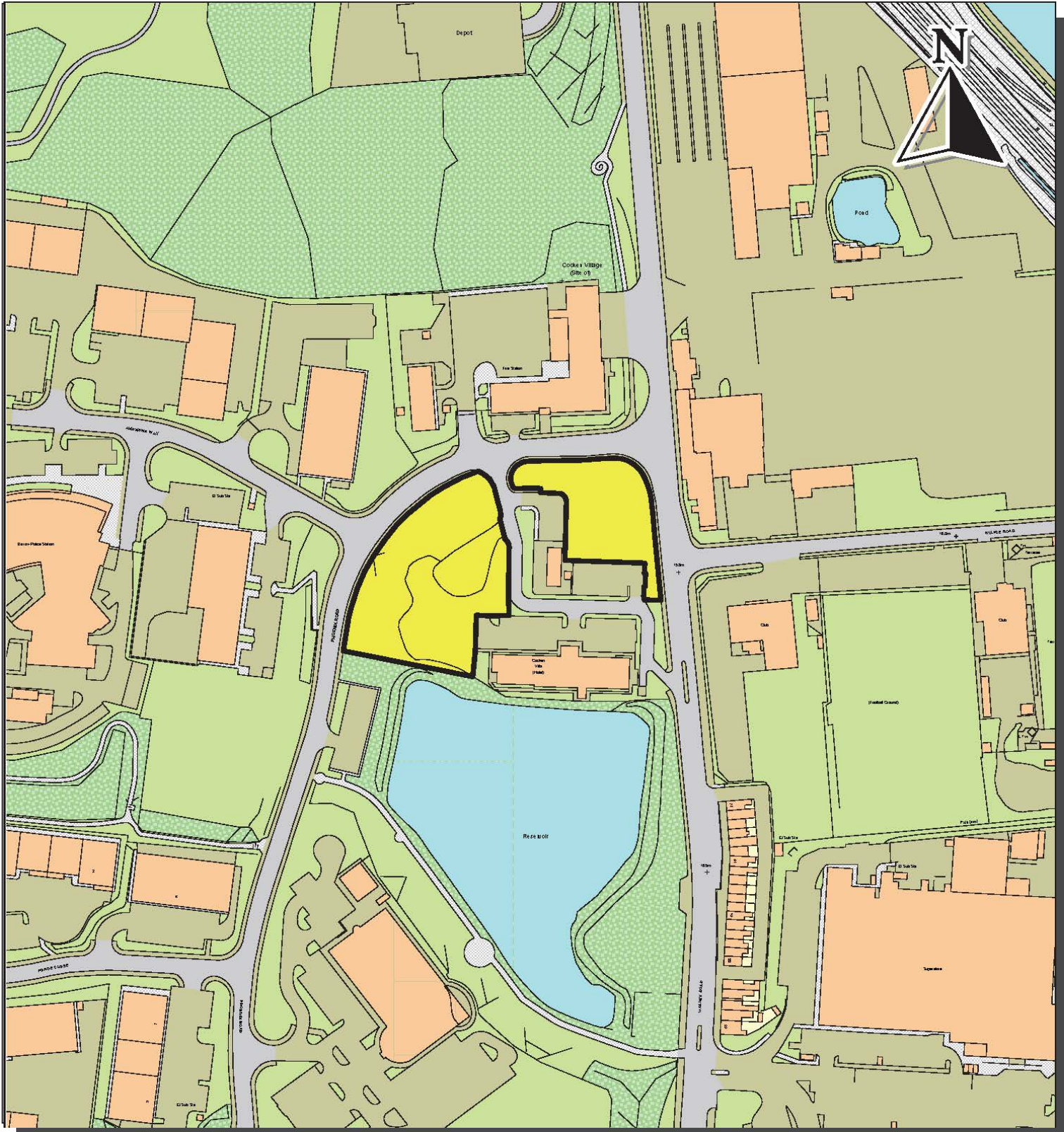
(c) Crown Copyright and database right
2017. Ordnance Survey LA100016831

Working together to support sustainable development within the Borough of Barrow-in-Furness

DEVELOPMENT SERVICES



OPP4 - Phoenix Road (By Travelodge), Barrow



Barrow Borough Local Plan Pre-Submission Draft March 2017

Site Area : 0.68 hectares

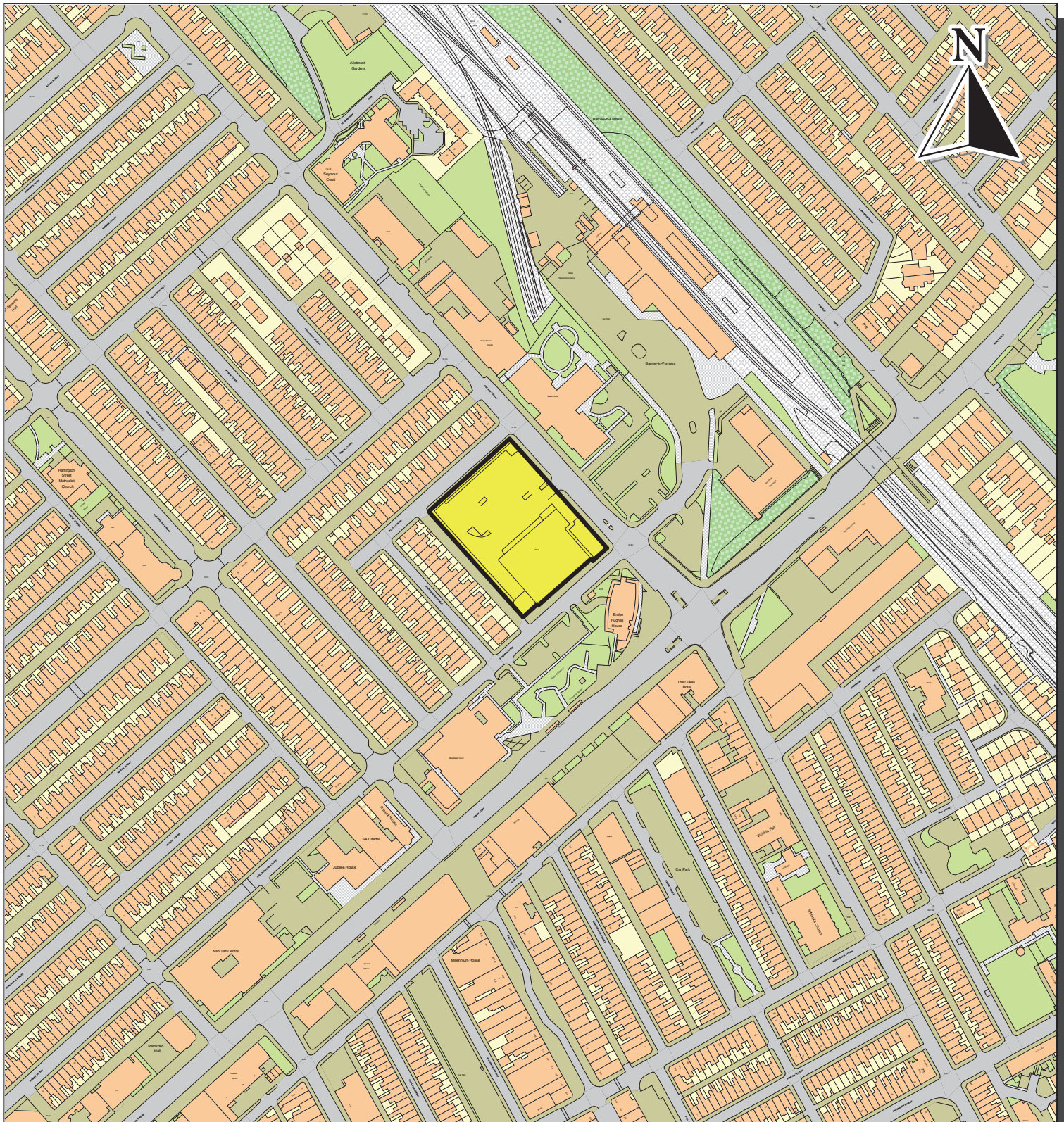
(c) Crown Copyright and database right
2017. Ordnance Survey LA100016831

Working together to support sustainable development within the Borough of Barrow-in-Furness

DEVELOPMENT SERVICES



OPP5 - Former Kwik Save Premises, Holker St, Barrow



Barrow Borough Local Plan Pre-Submission Draft March 2017

Site Area : 0.50 hectares

(c) Crown Copyright and database right
2017. Ordnance Survey LA100016831

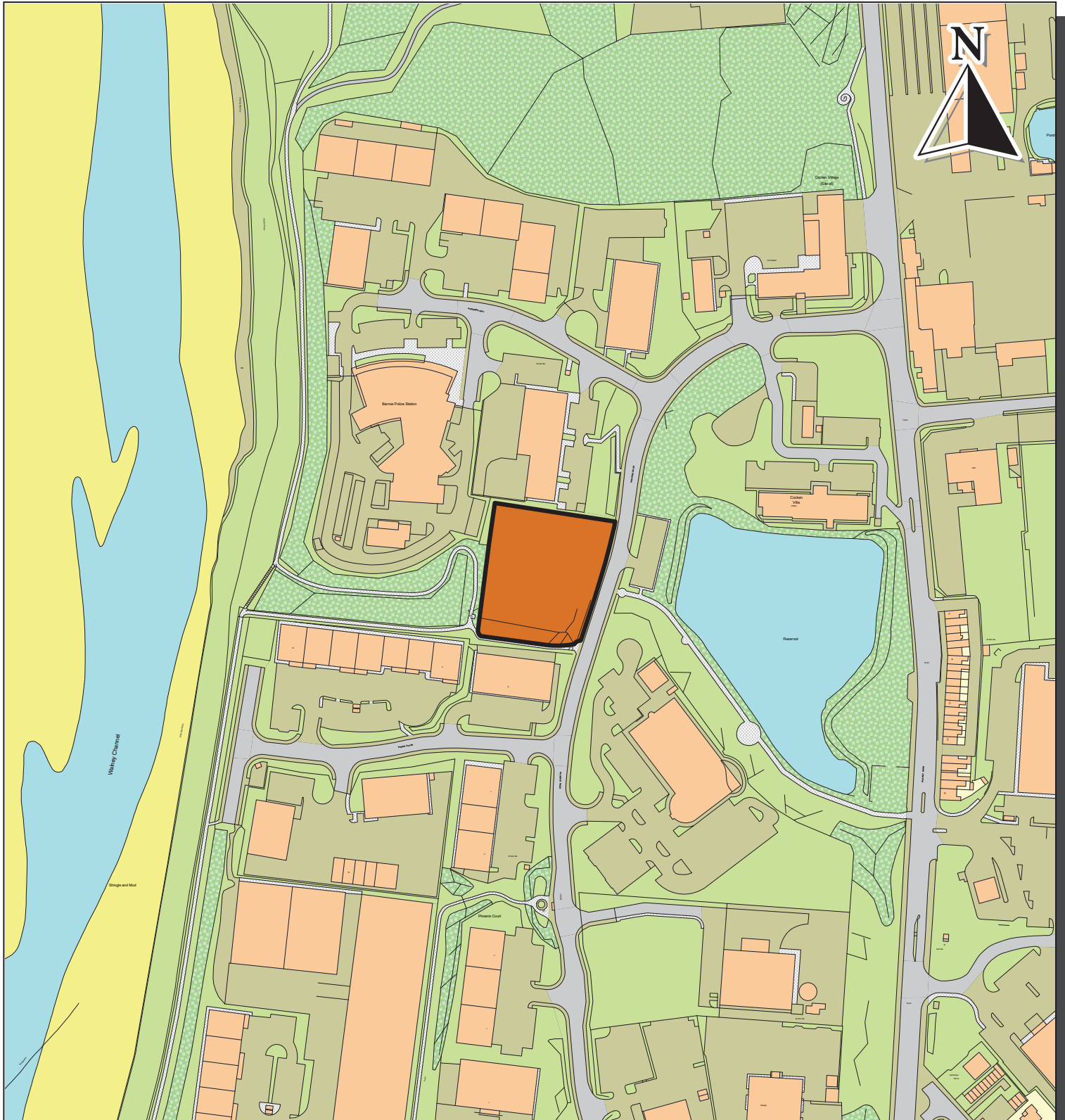
Working together to support sustainable development within the Borough of Barrow-in-Furness

DEVELOPMENT SERVICES



Appendix E – Employment Sites (Maps E1 – E10)

EMR01 - Remaining Part of Furness Business Park



Barrow Borough Local Plan Pre-Submission Draft March 2017

Site Area : 0.48 hectares

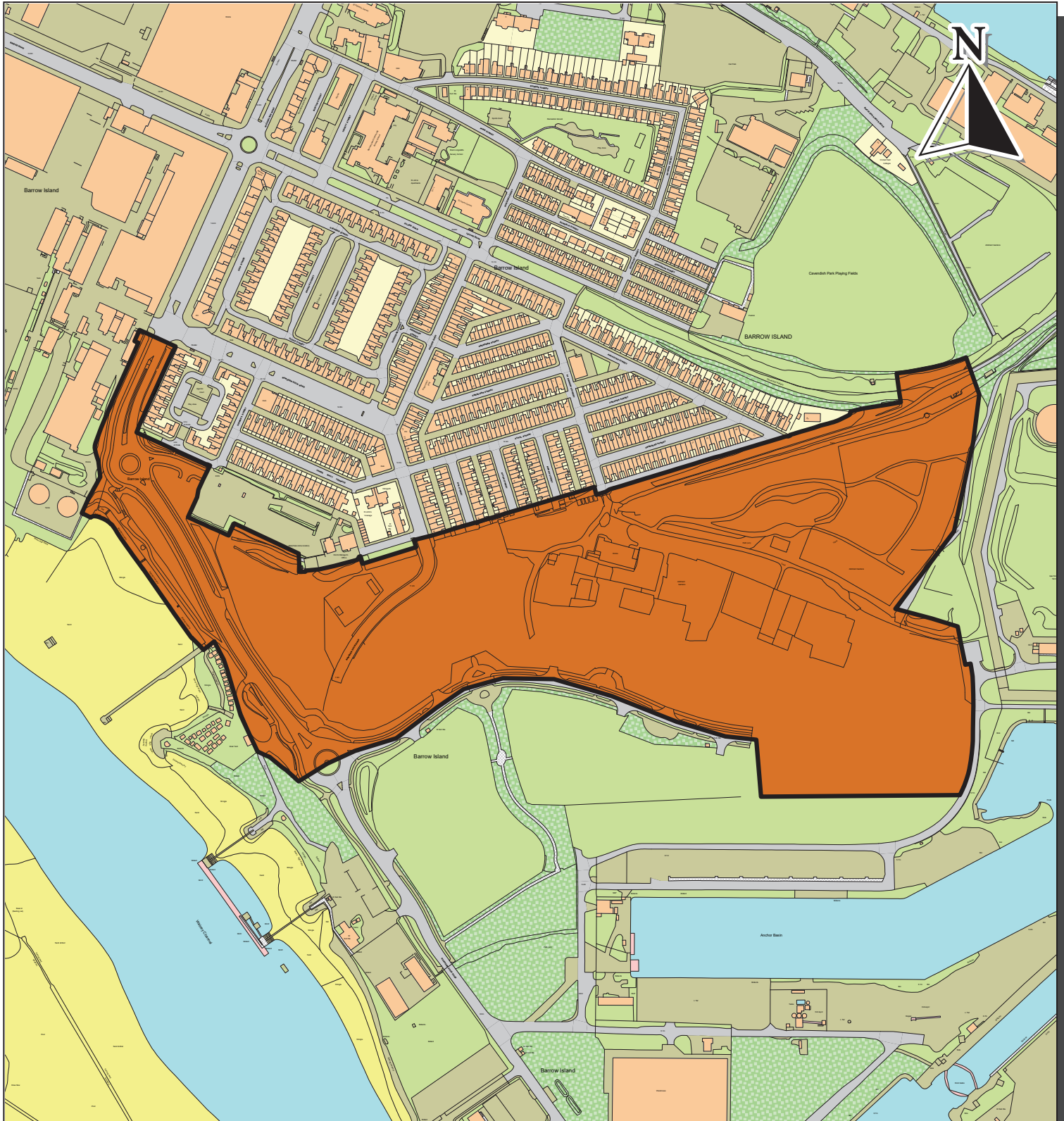
(c) Crown Copyright and database right
2017. Ordnance Survey LA100016831

Working together to support sustainable development within the Borough of Barrow-in-Furness

DEVELOPMENT SERVICES



EMR03 - Waterfront Business Park, Barrow



Barrow Borough Local Plan Pre-Submission Draft March 2017

Site Area : 18.42 hectares

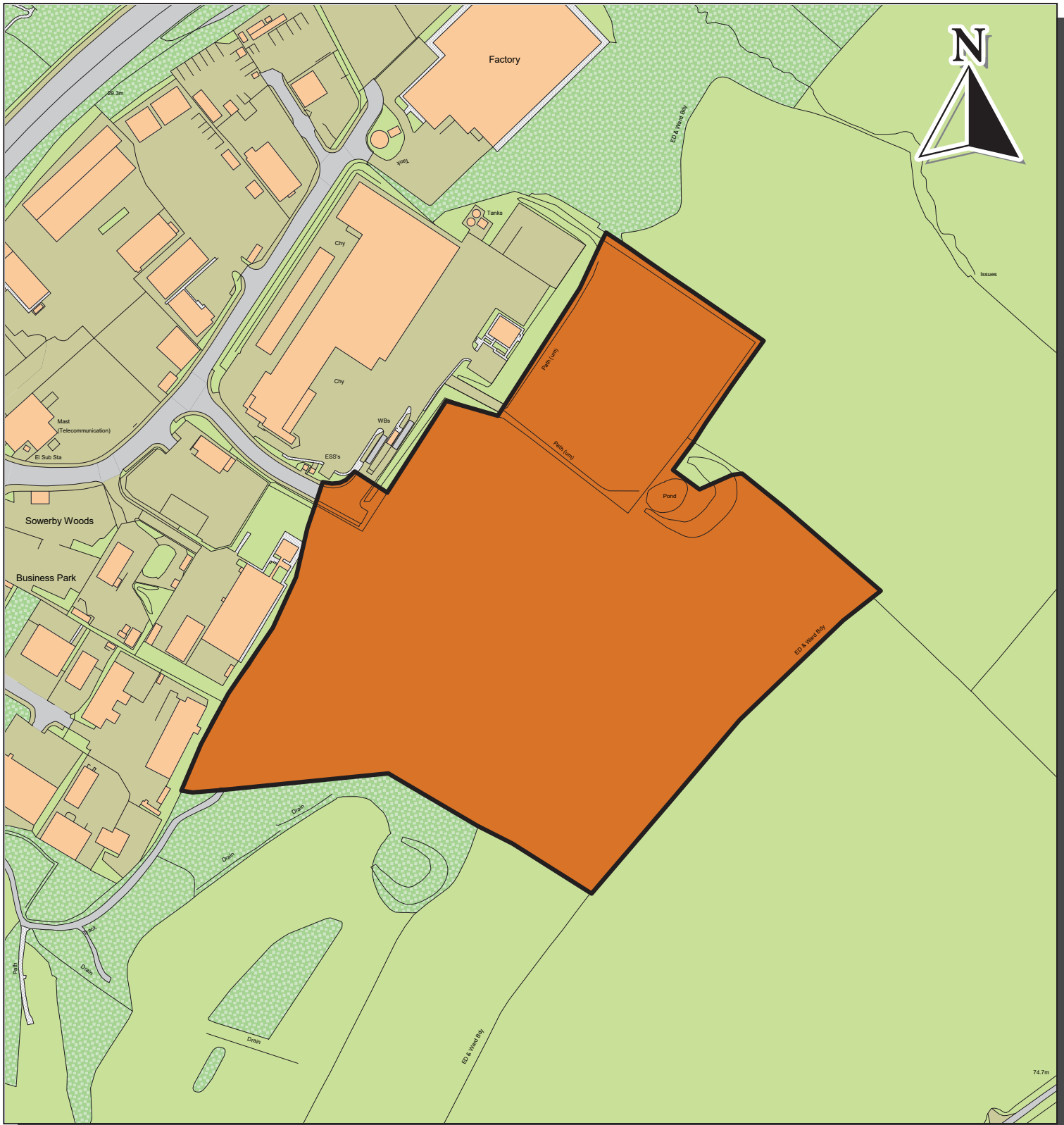
(c) Crown Copyright and database right
2017. Ordnance Survey LA100016831

Working together to support sustainable development within the Borough of Barrow-in-Furness

DEVELOPMENT SERVICES



EMR05 - Land East of Park Road, Barrow



Barrow Borough Local Plan Pre-Submission Draft March 2017

Site Area : 7.03 hectares

(c) Crown Copyright and database right
2017. Ordnance Survey LA100016831

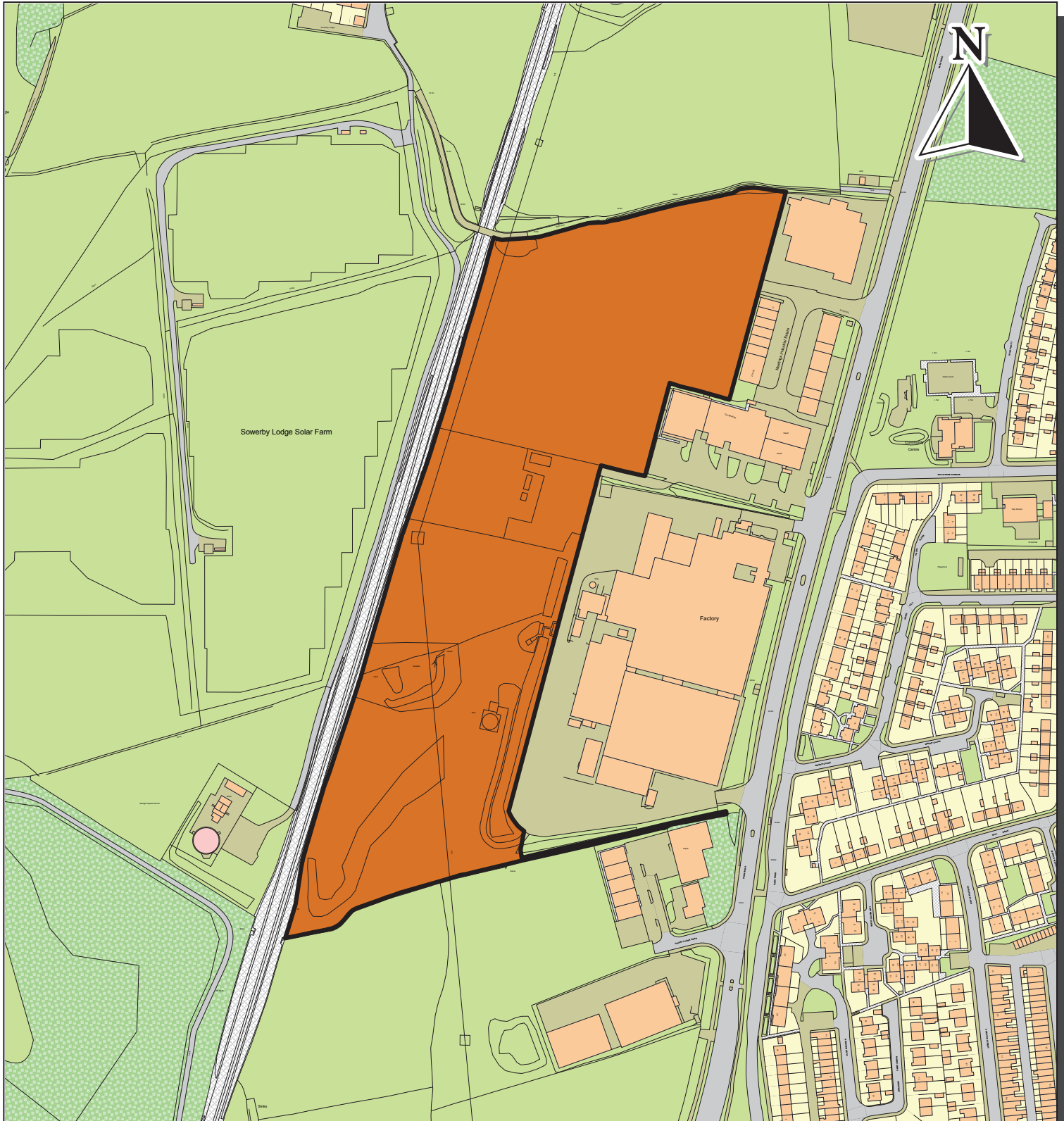
Working together to support sustainable development within the Borough of Barrow-in-Furness

DEVELOPMENT SERVICES

The block contains the logos for the following organizations: geoplacE, LABC, CUMBRIA BUILDING CONTROL, and RTPi (mediation of space - making of place).



EMR06 - Land West of Robert McBride, Park Road, Barrow



Barrow Borough Local Plan Pre-Submission Draft March 2017

Site Area : 6.41 hectares

(c) Crown Copyright and database right
2017. Ordnance Survey LA100016831

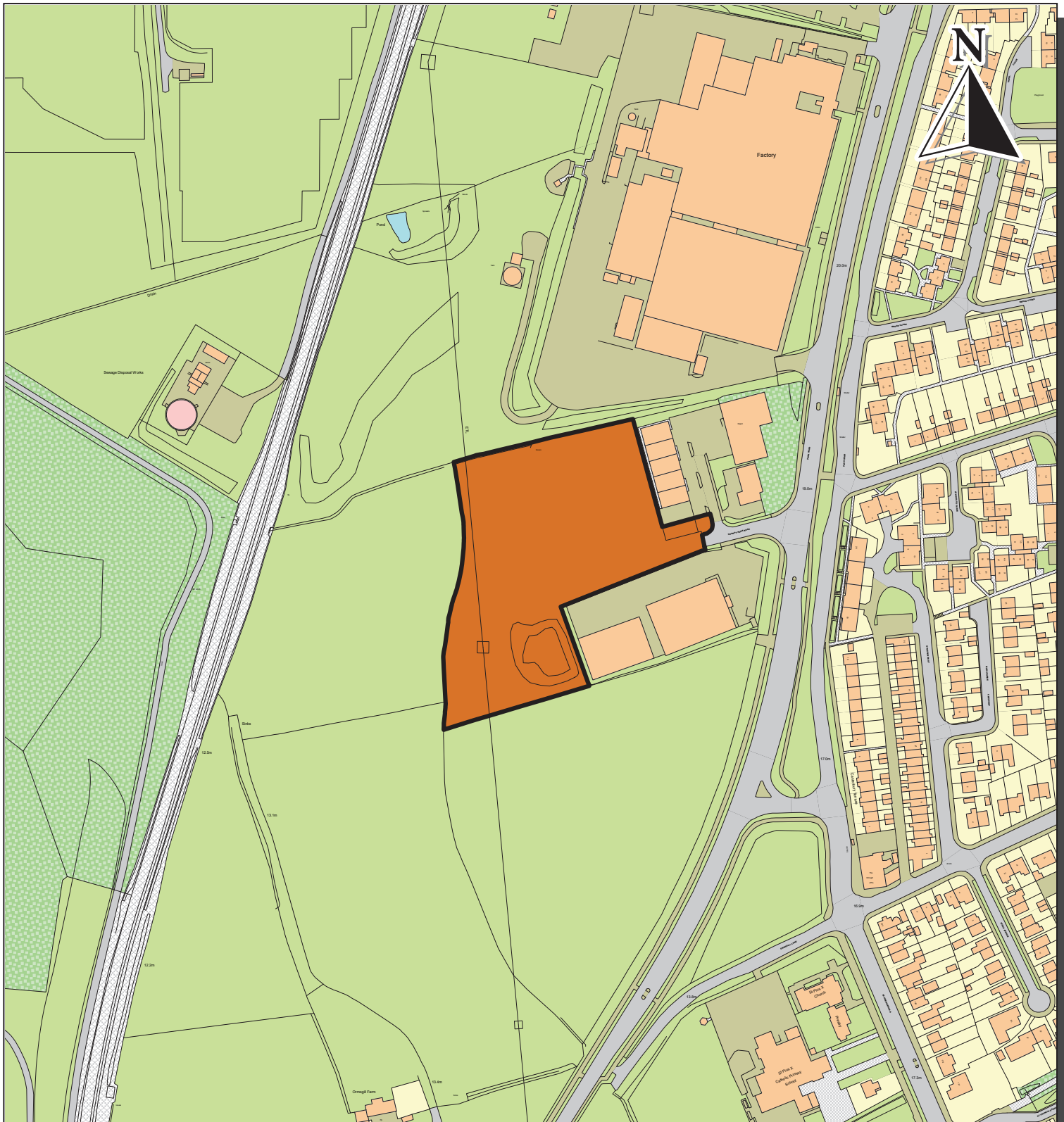
Working together to support sustainable development within the Borough of Barrow-in-Furness

DEVELOPMENT SERVICES

The block contains four logos: 'geoplacE' (a stylized 'g' in a circle), 'LABC' (Local Authority Building Control), 'CUMBRIA BUILDING CONTROL' (a green cross logo), and 'RTPI' (Royal Town Planning Institute) with the tagline 'mediation of space - making of place'.



EMR08 - Land West of County Park Ind Est, Park Road, Barrow



Barrow Borough Local Plan Pre-Submission Draft March 2017

Site Area : 1.46 hectares

(c) Crown Copyright and database right
2017. Ordnance Survey LA100016831

Working together to support sustainable development within the Borough of Barrow-in-Furness

DEVELOPMENT SERVICES



EMR11 - Ulverston Road, Dalton



Barrow Borough Local Plan Pre-Submission Draft March 2017

Site Area : 0.39 hectares

(c) Crown Copyright and database right
2017. Ordnance Survey LA100016831

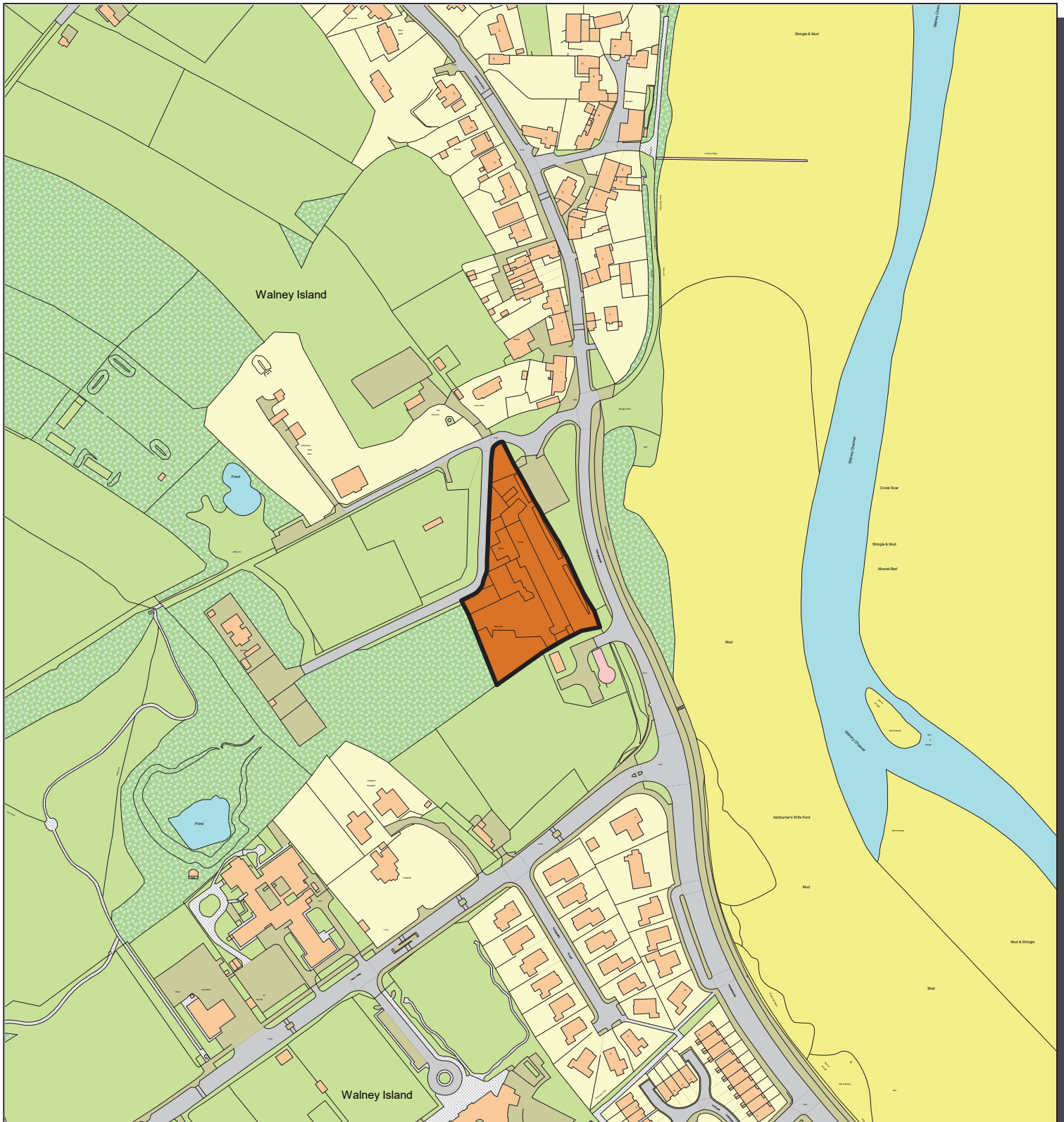
Working together to support sustainable development within the Borough of Barrow-in-Furness

DEVELOPMENT SERVICES

The block contains logos for geoplacE, LABC, Building Control, and RTPi (mediation of space - making of place).



EMR13 - Former Training Centre North Scale, Walney



Barrow Borough Local Plan Pre-Submission Draft March 2017

Site Area : 0.50 hectares

(c) Crown Copyright and database right
2017. Ordnance Survey LA100016831

Working together to support sustainable development within the Borough of Barrow-in-Furness

DEVELOPMENT SERVICES



EMR15 - Land Opposite Phoenix Court, Barrow



Barrow Borough Local Plan Pre-Submission Draft March 2017

Site Area : 0.46 hectares

(c) Crown Copyright and database right 2017. Ordnance Survey LA100016831

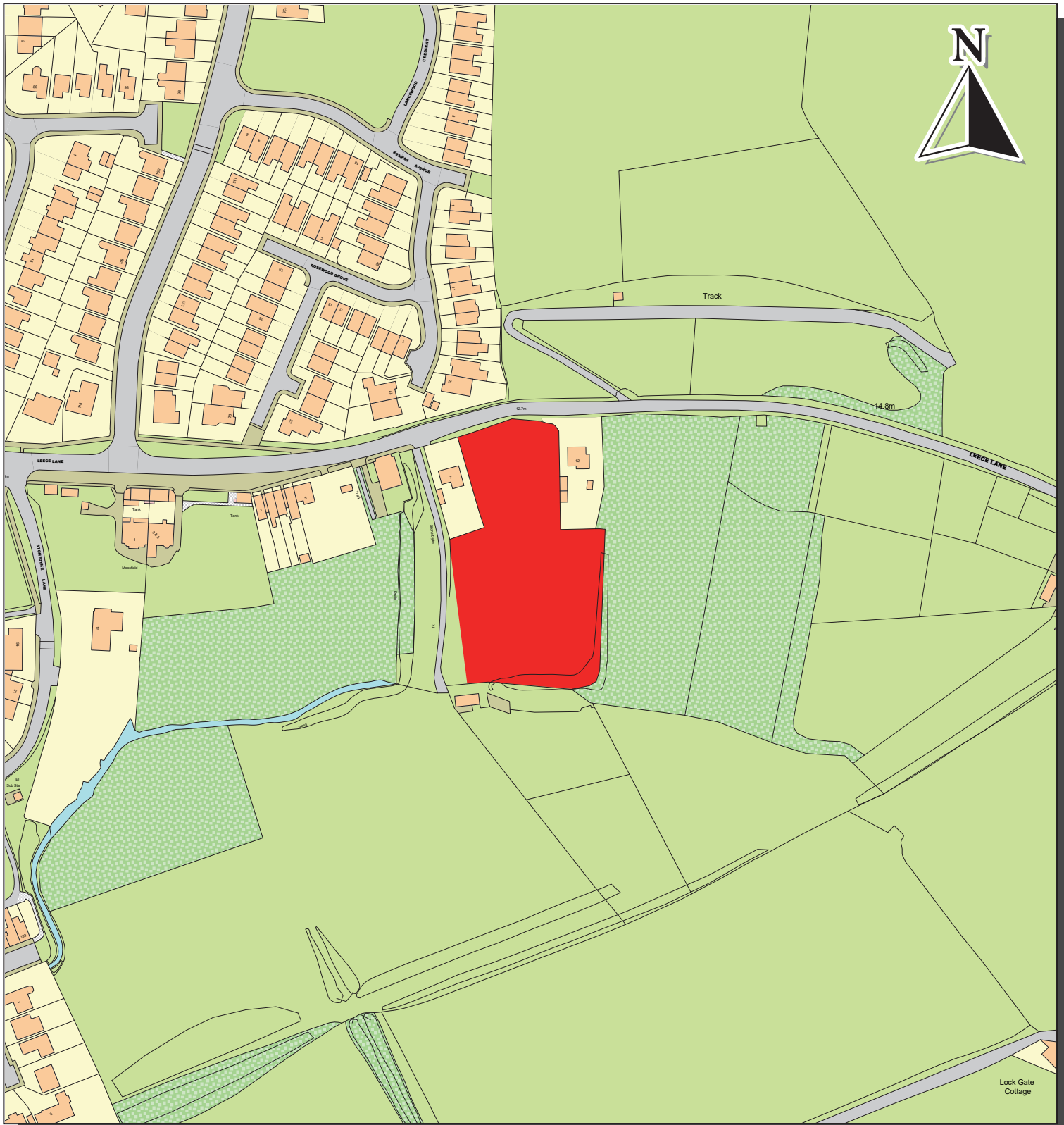
Working together to support sustainable development within the Borough of Barrow-in-Furness

DEVELOPMENT SERVICES



Appendix F – Housing Sites (Maps F1 – F35)

REC05 - Land South of Leece Lane, Barrow



Barrow Borough Local Plan Pre-Submission Draft March 2017

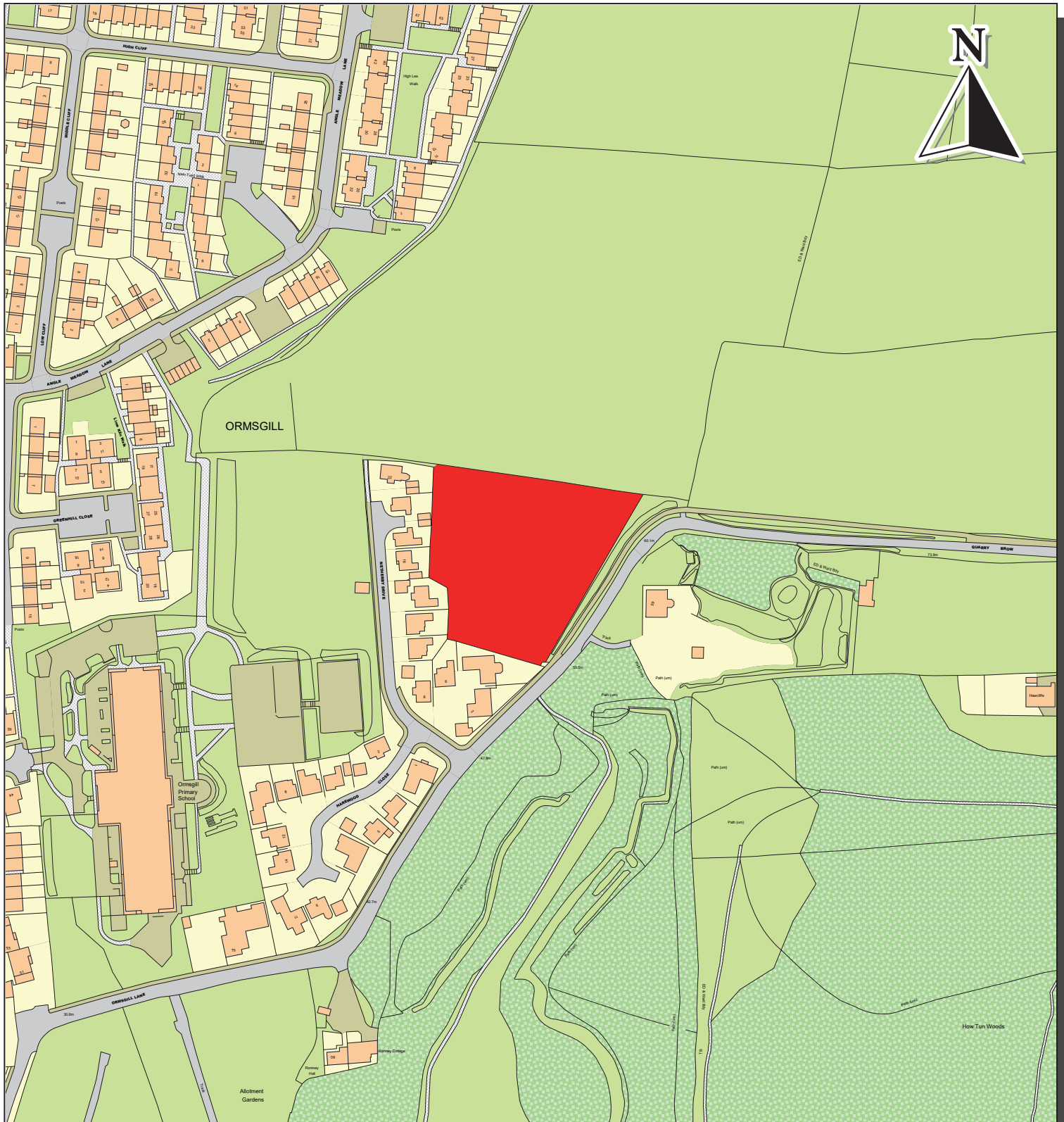
Site Area : 0.63 hectares

(c) Crown Copyright and database right
2017. Ordnance Survey LA100016831

Working together to support sustainable development within the Borough of Barrow-in-Furness



REC09 - Field between Netherby Drive/Ormsgill Lane, Barrow



Barrow Borough Local Plan Pre-Submission Draft March 2017

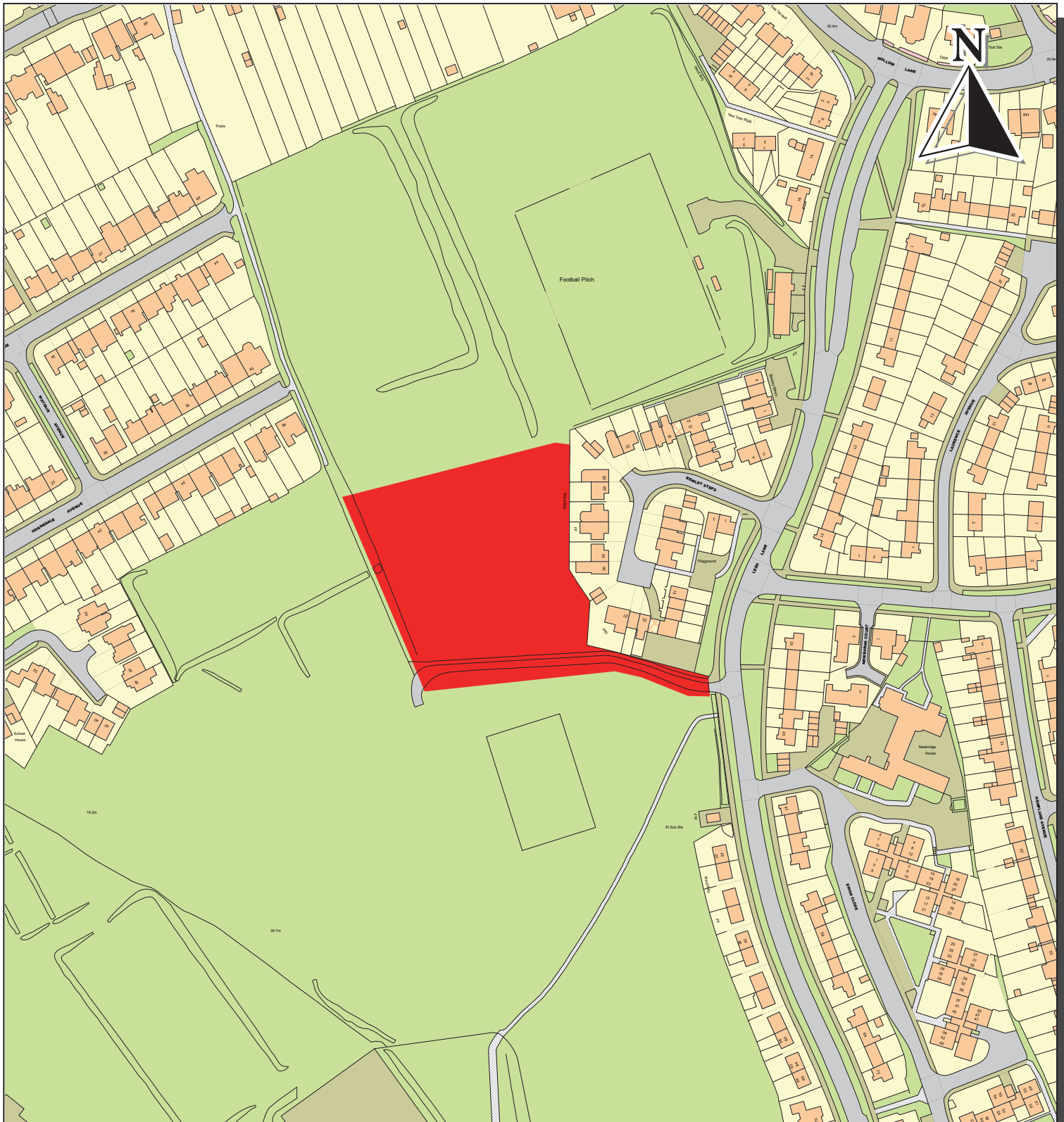
Site Area : 0.57 hectares

(c) Crown Copyright and database right
2017. Ordnance Survey LA100016831

Working together to support sustainable development within the Borough of Barrow-in-Furness



REC18 - Field to East of Park View, Barrow



Barrow Borough Local Plan Pre-Submission Draft March 2017

Site Area : 0.92 hectares

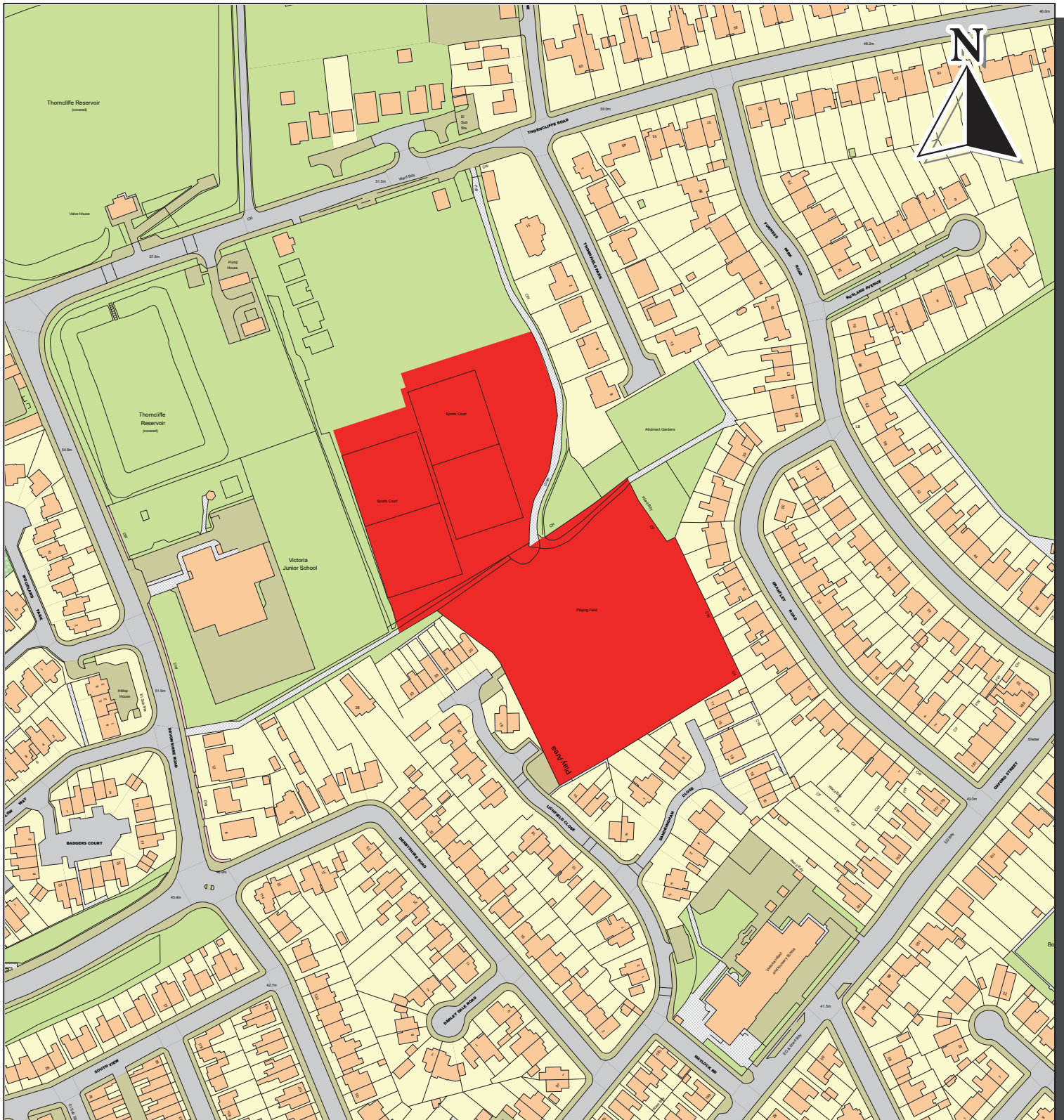
(c) Crown Copyright and database right
2017. Ordnance Survey LA100016831

Working together to support sustainable development within the Borough of Barrow-in-Furness

DEVELOPMENT SERVICES



REC19b - Thorncliffe South (former tennis courts/field section)



Barrow Borough Local Plan Pre-Submission Draft March 2017

Site Area : 1.78 hectares

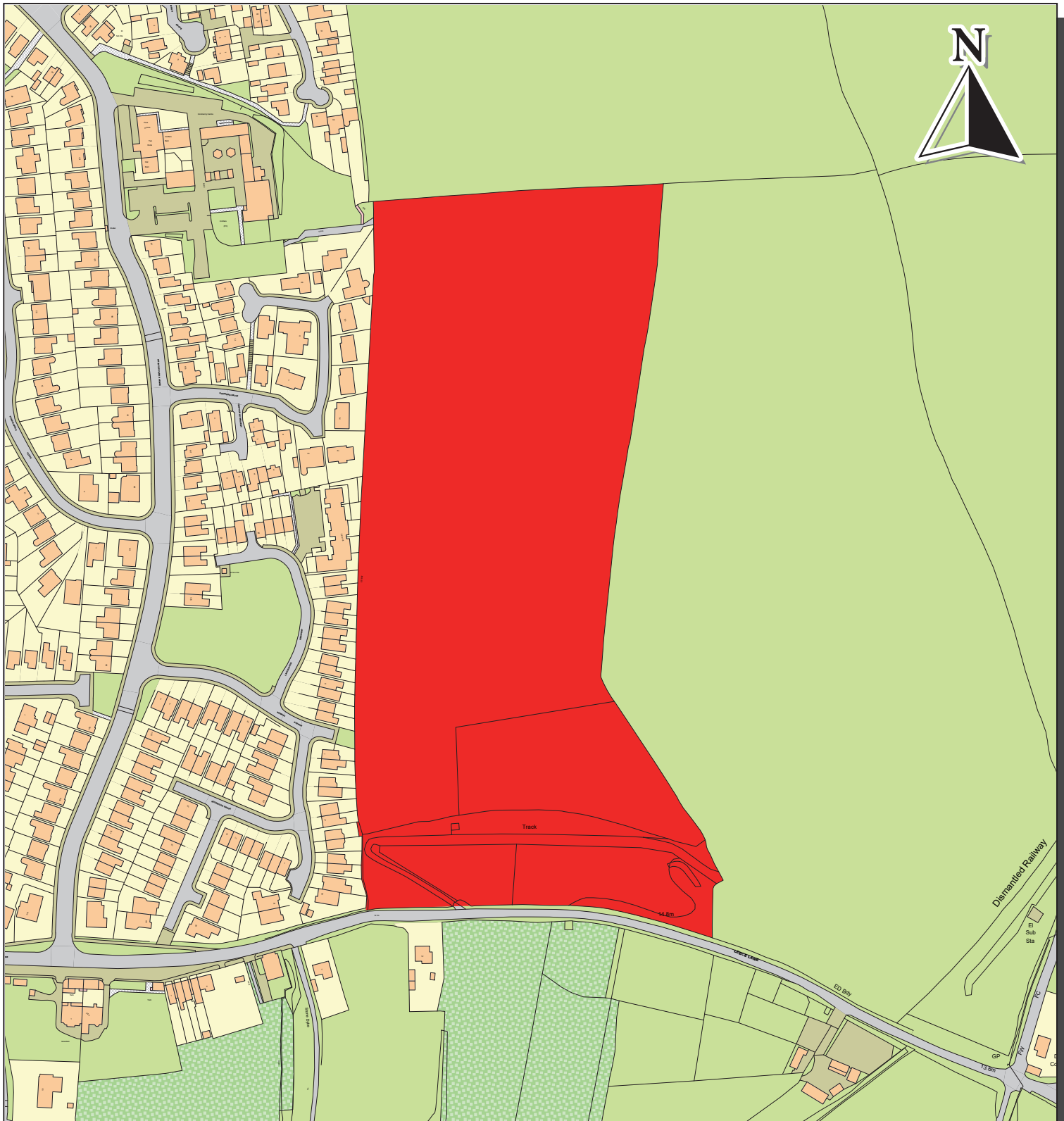
(c) Crown Copyright and database right
2017. Ordnance Survey LA100016831

Working together to support sustainable development within the Borough of Barrow-in-Furness

DEVELOPMENT SERVICES



REC26 - Land East of Holbeck, Barrow



Barrow Borough Local Plan Pre-Submission Draft March 2017

Site Area : 6.43 hectares

(c) Crown Copyright and database right
2017. Ordnance Survey LA100016831

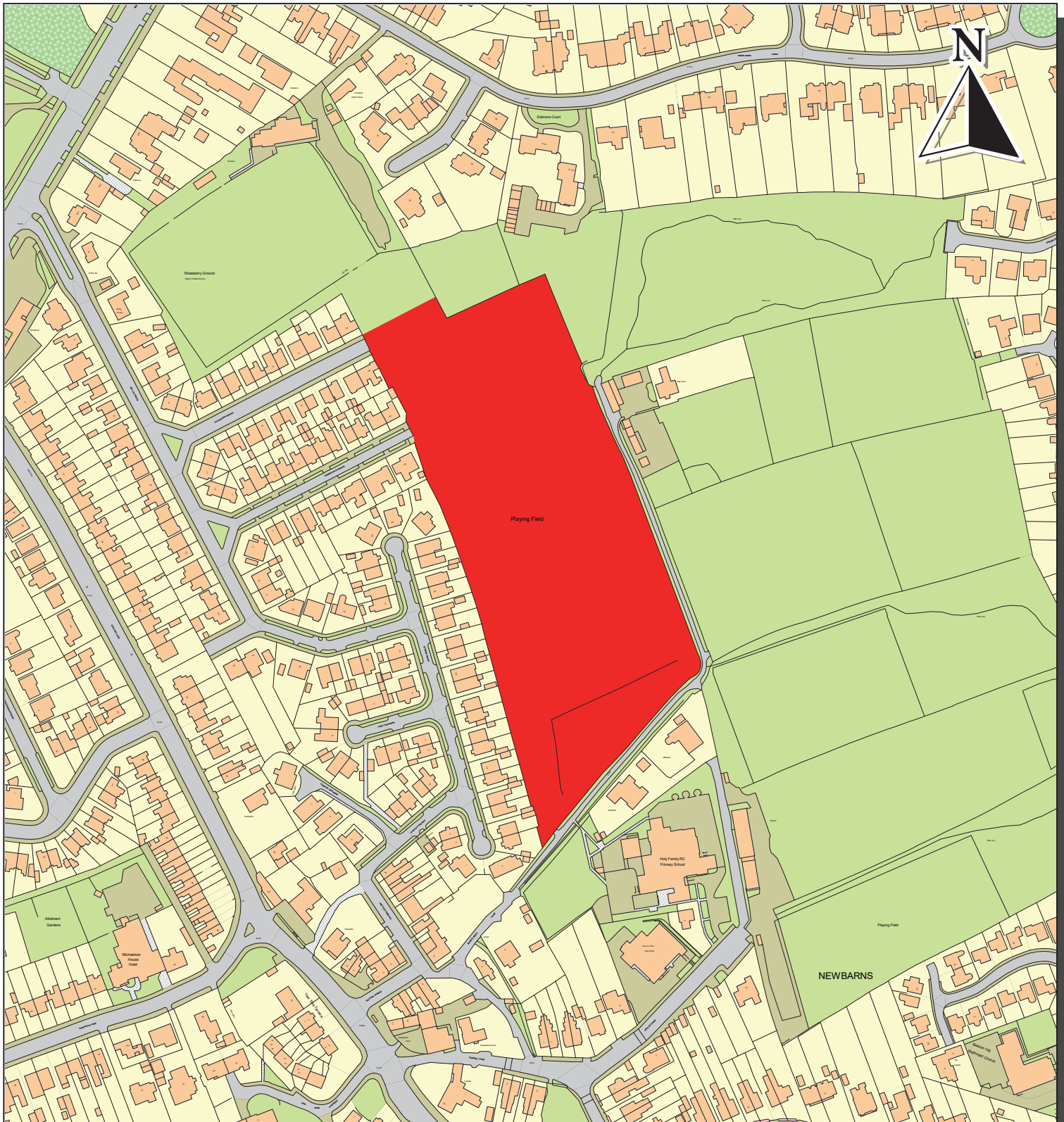
Working together to support sustainable development within the Borough of Barrow-in-Furness

DEVELOPMENT SERVICES

The block contains four logos: 'geoplacE' with a blue circle, 'LABC' with an orange triangle, a 'BUILDING CONTROL' logo with a green grid, and 'RTPI' with a blue cube and the tagline 'mediation of space - making of place'.



REC54 - Strawberry Grounds Croslands Park, Barrow



Barrow Borough Local Plan Pre-Submission Draft March 2017

Site Area : 2.92 hectares

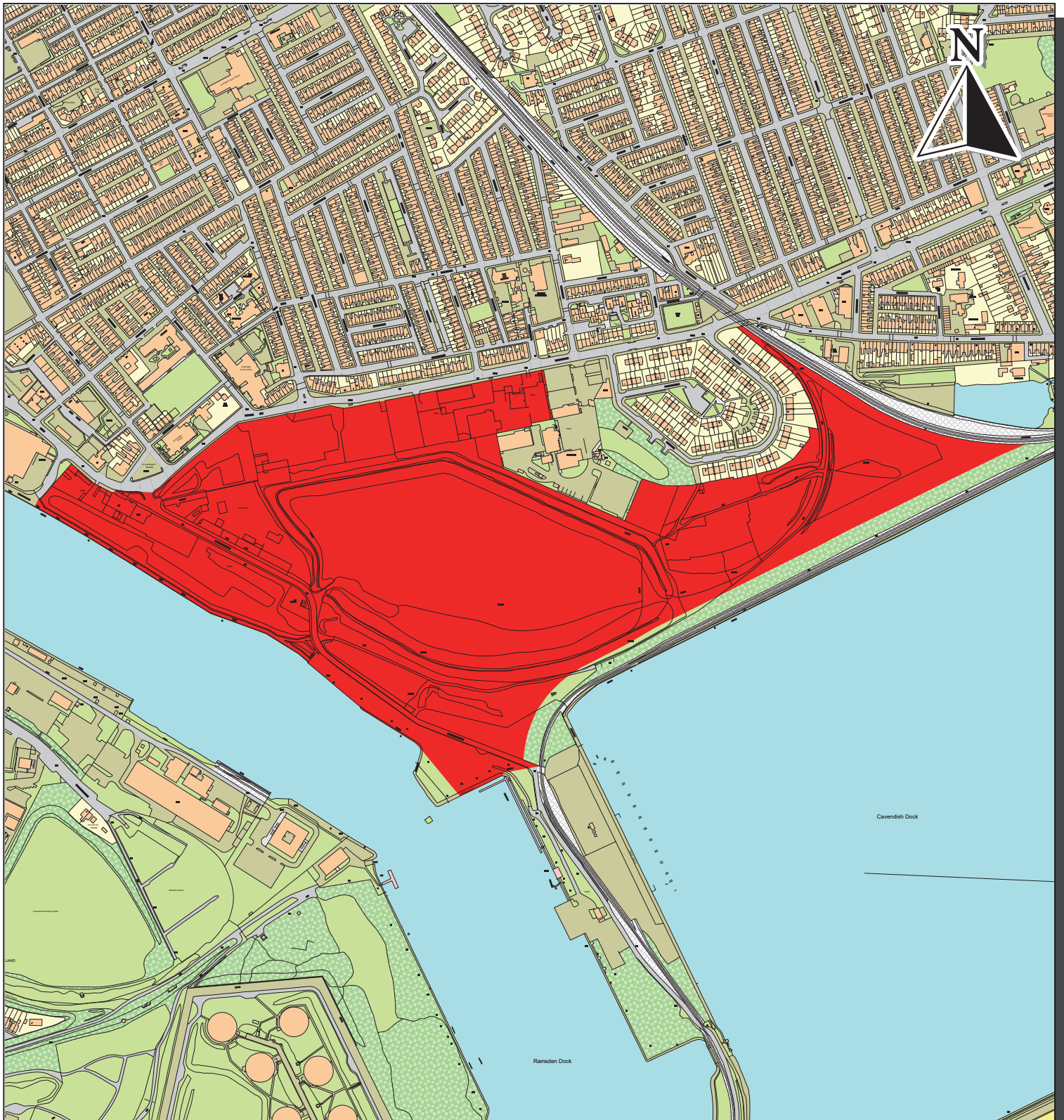
(c) Crown Copyright and database right
2017. Ordnance Survey LA100016831

Working together to support sustainable development within the Borough of Barrow-in-Furness

DEVELOPMENT SERVICES



SHL001 - Marina Village, Barrow



Barrow Borough Local Plan Pre-Submission Draft March 2017

Site Area : 25.03 hectares

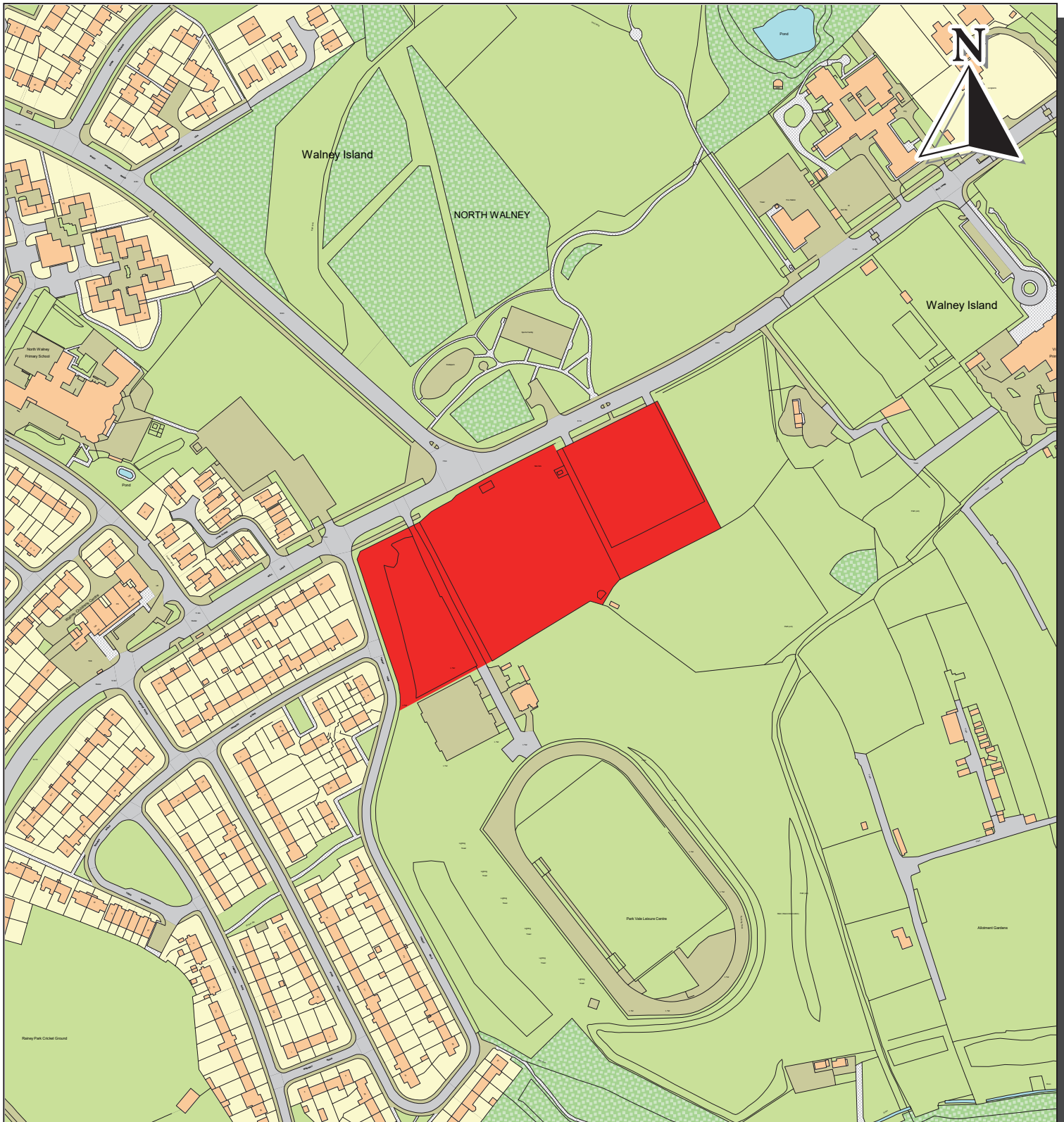
(c) Crown Copyright and database right
2017. Ordnance Survey LA100016831

Working together to support sustainable development within the Borough of Barrow-in-Furness

DEVELOPMENT SERVICES



SHL010a - Land at Mill Lane, Walney



Barrow Borough Local Plan Pre-Submission Draft March 2017

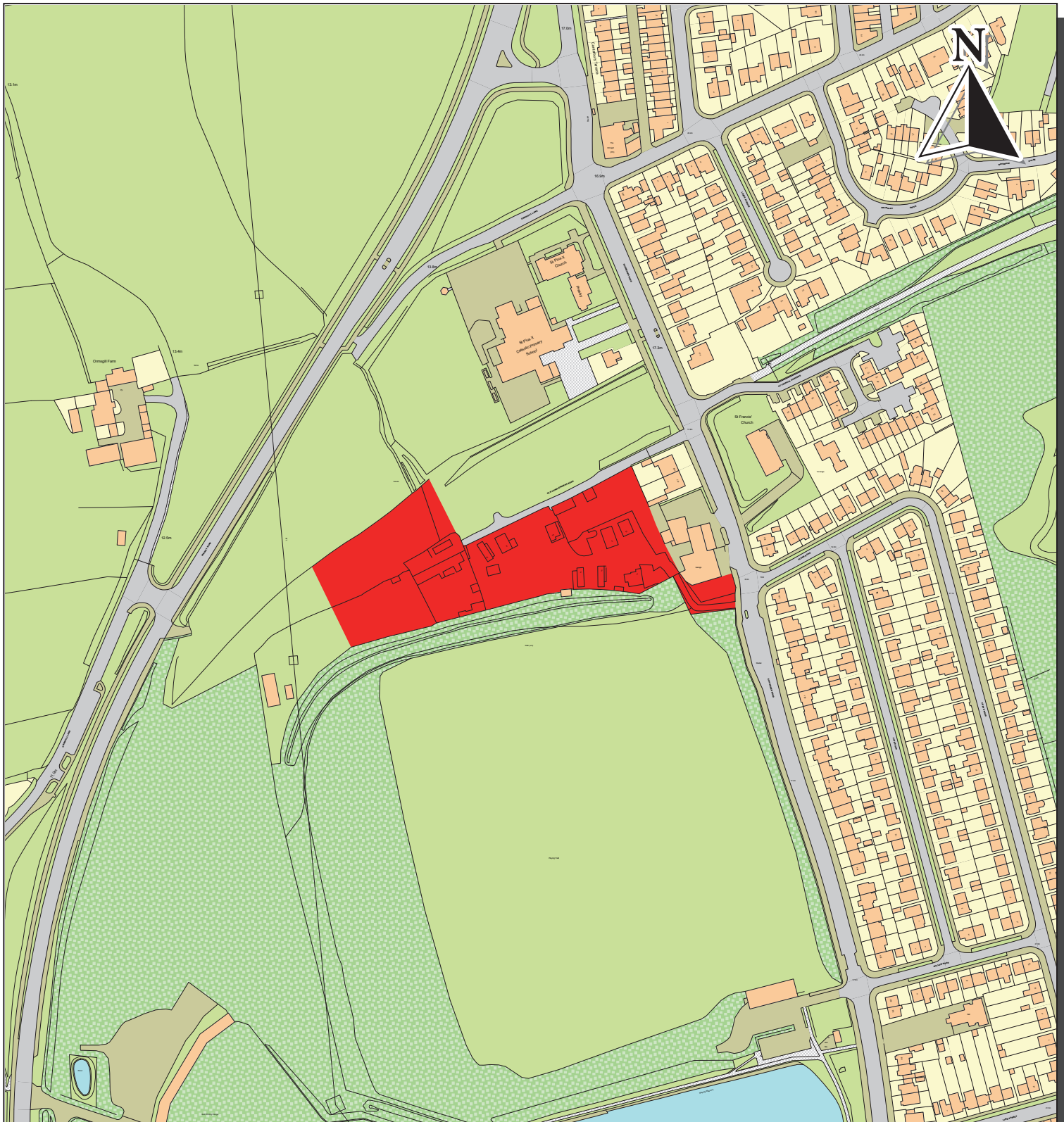
Site Area : 1.71 hectares

(c) Crown Copyright and database right
2017. Ordnance Survey LA100016831

Working together to support sustainable development within the Borough of Barrow-in-Furness



SHL013b - Former Candleworks site (South), Schneider Road



Barrow Borough Local Plan Pre-Submission Draft March 2017

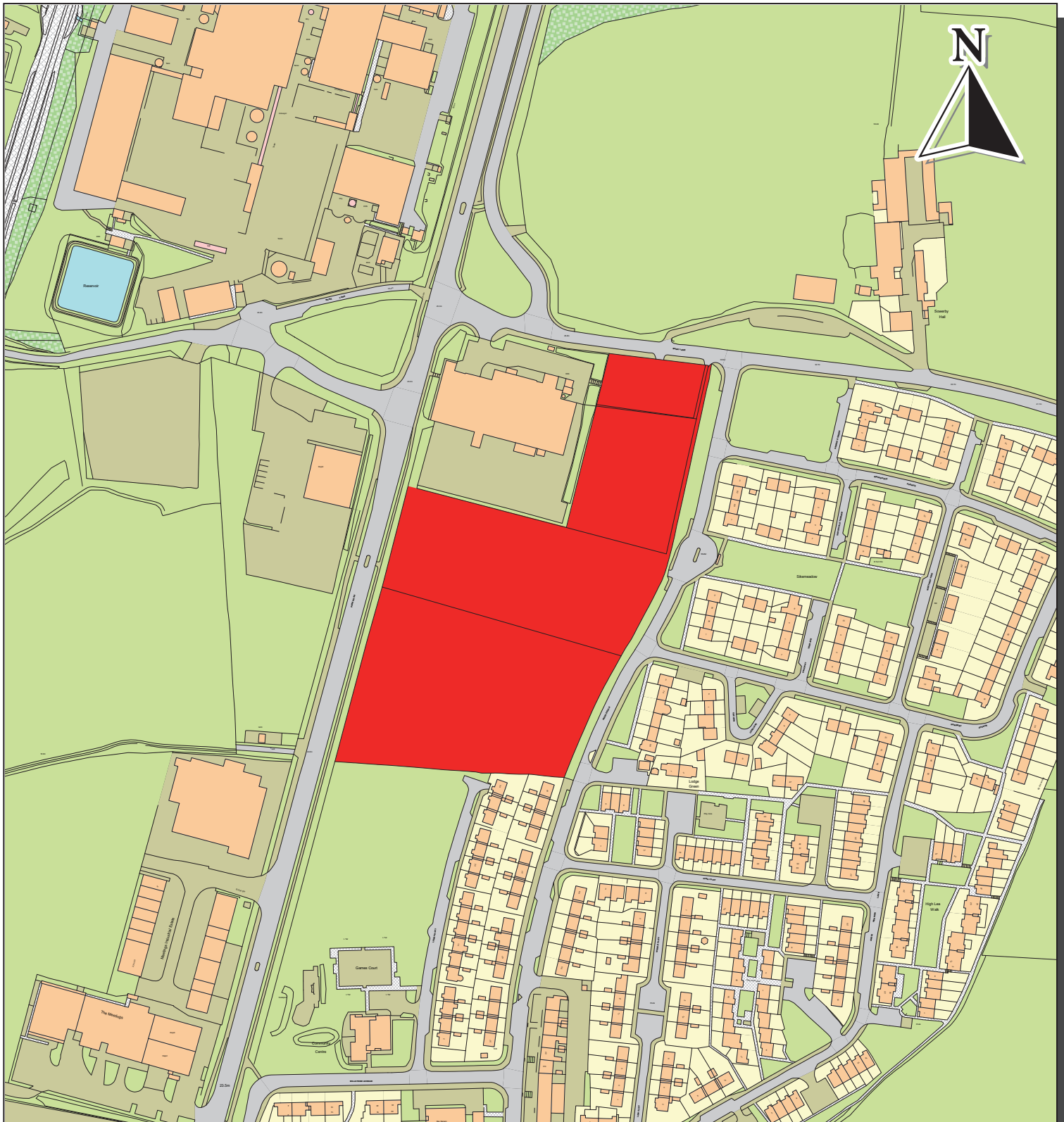
Site Area : 1.13 hectares

(c) Crown Copyright and database right
2017. Ordnance Survey LA100016831

Working together to support sustainable development within the Borough of Barrow-in-Furness



SHL037 - E5 Land South of Ashley & Rock, Park Road, Barrow



Barrow Borough Local Plan Pre-Submission Draft March 2017

Site Area : 2.68 hectares

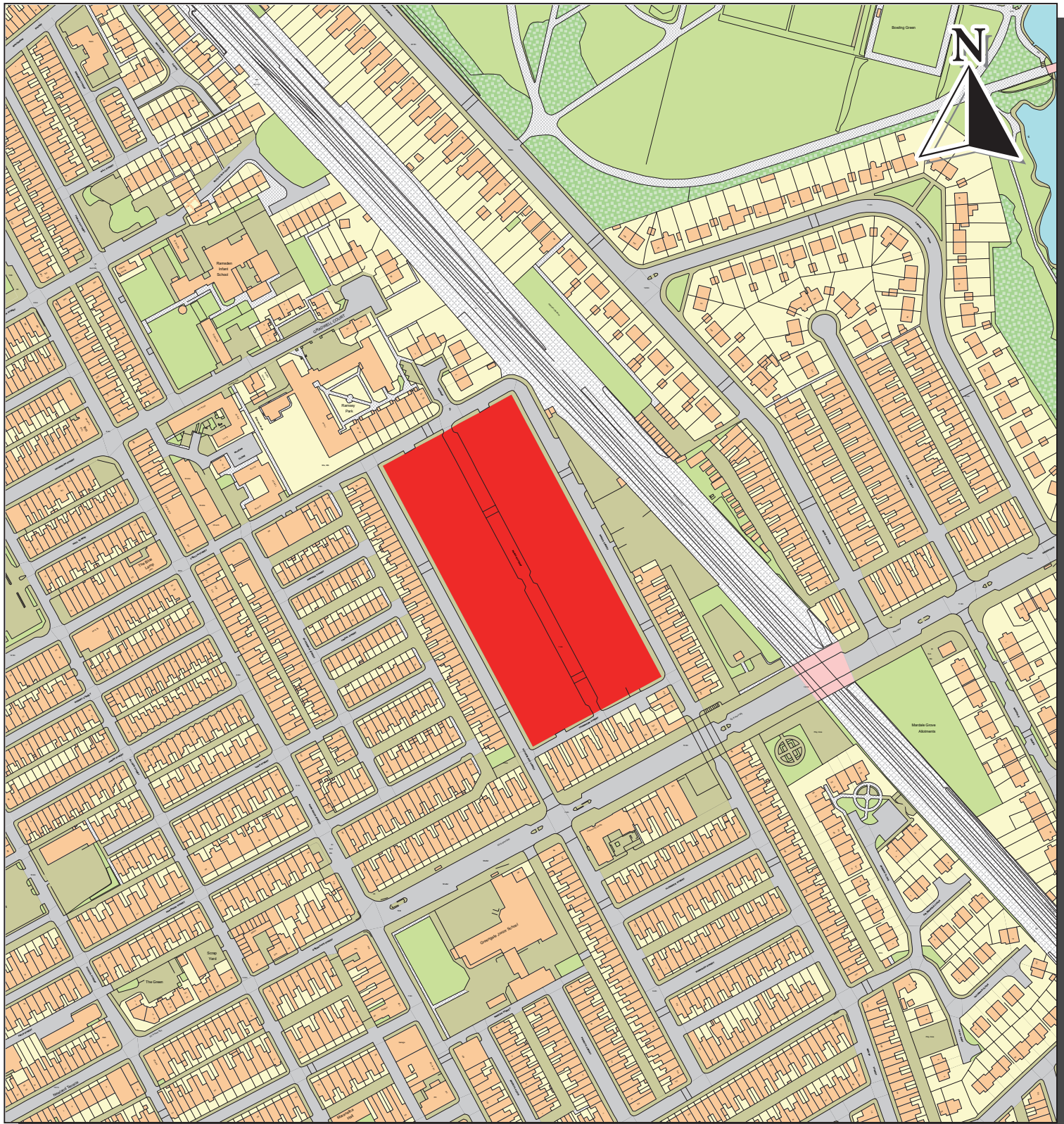
(c) Crown Copyright and database right
2017. Ordnance Survey LA100016831

Working together to support sustainable development within the Borough of Barrow-in-Furness

DEVELOPMENT SERVICES



SHL047 - North Central Clearance Area, Barrow



Barrow Borough Local Plan Pre-Submission Draft March 2017

Site Area : 1.49 hectares

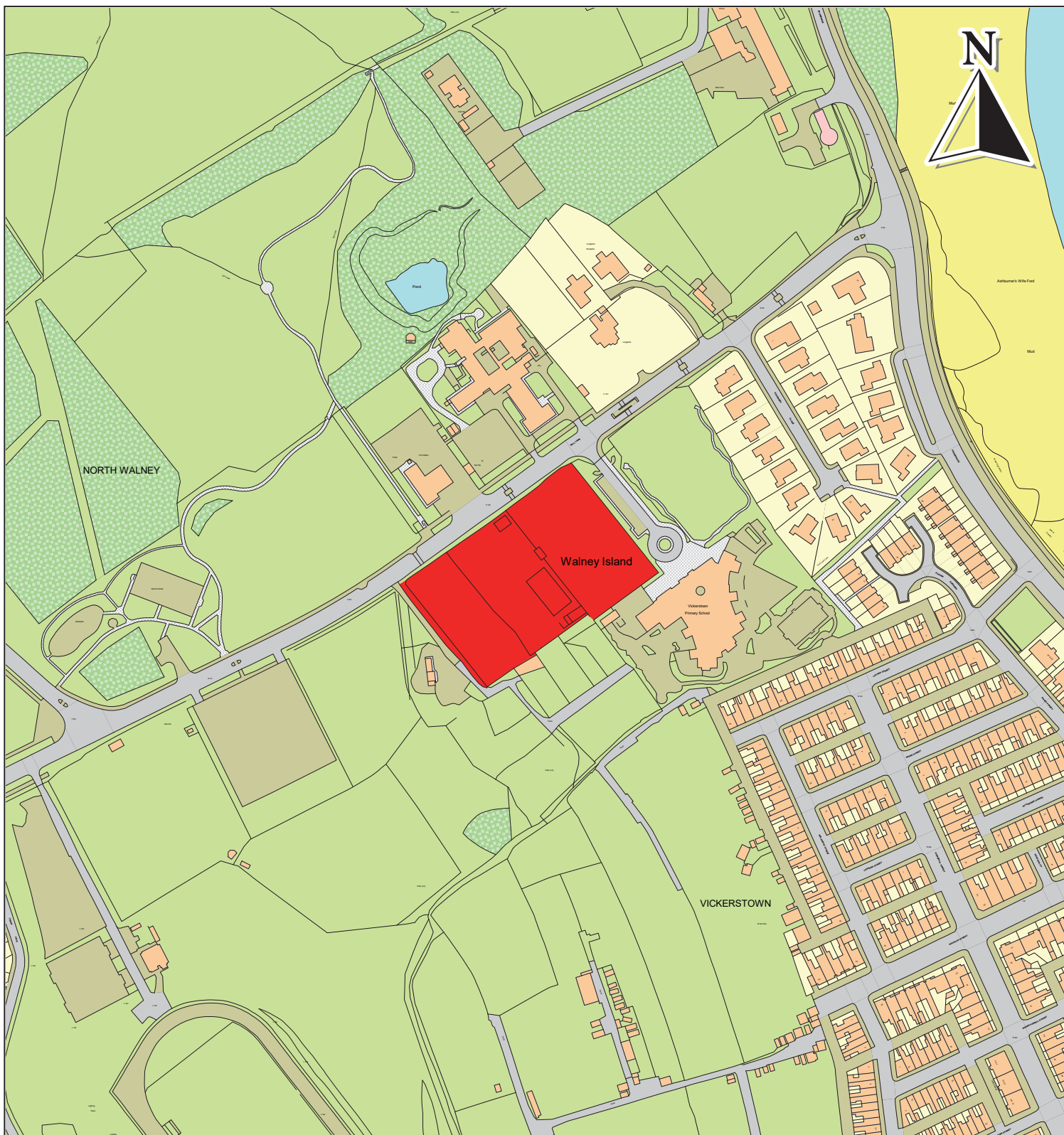
(c) Crown Copyright and database right
2017. Ordnance Survey LA100016831

Working together to support sustainable development within the Borough of Barrow-in-Furness

DEVELOPMENT SERVICES



SHL059 - Former Avon Garden Centre, Mill Lane, Walney



Barrow Borough Local Plan Pre-Submission Draft March 2017

Site Area : 0.89 hectares

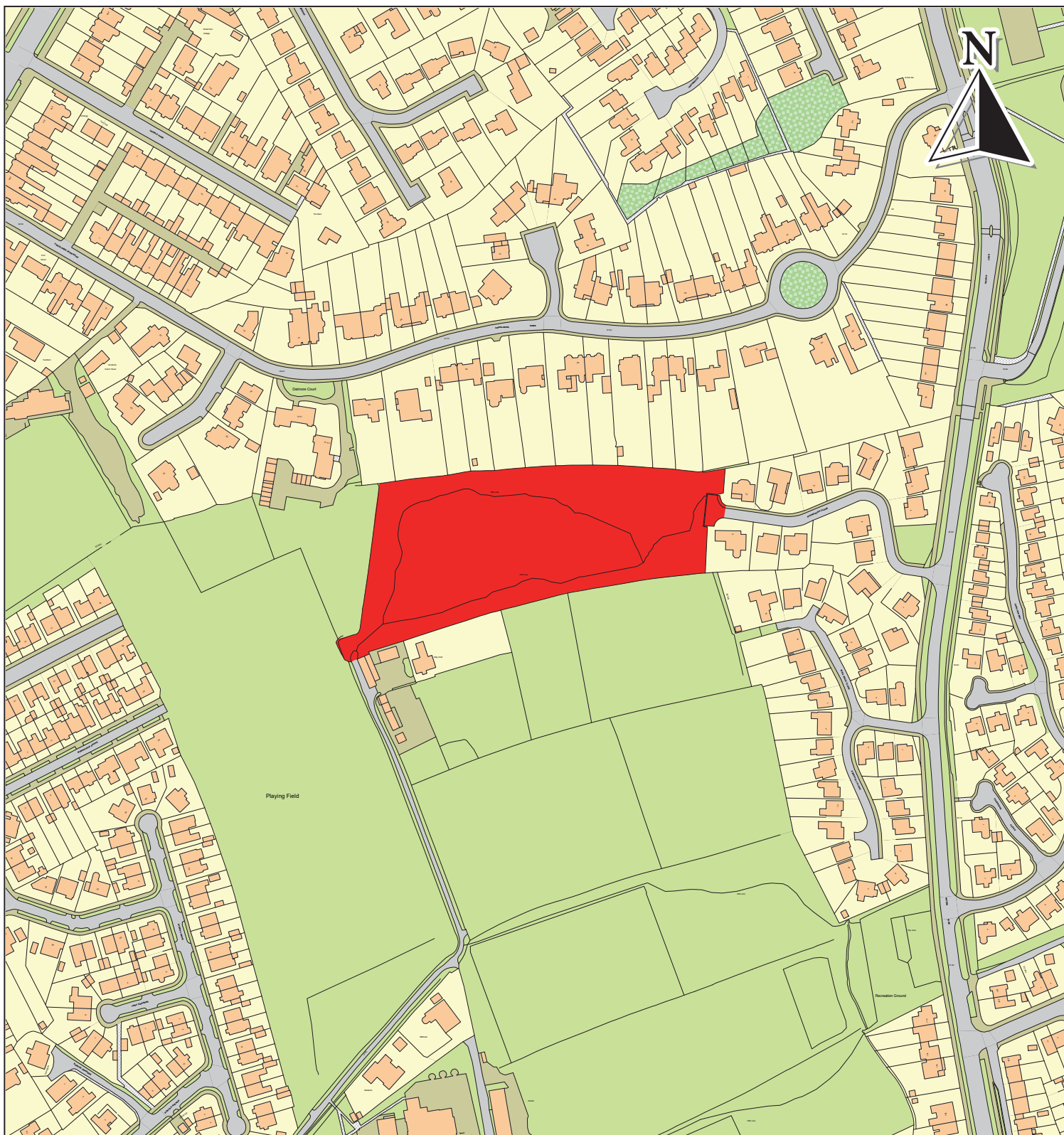
(c) Crown Copyright and database right
2017. Ordnance Survey LA100016831

Working together to support sustainable development within the Borough of Barrow-in-Furness

DEVELOPMENT SERVICES



SHL068 - Fields to rear of Croslands Park, Barrow



Barrow Borough Local Plan Pre-Submission Draft March 2017

Site Area : 1.45 hectares

(c) Crown Copyright and database right
2017. Ordnance Survey LA100016831

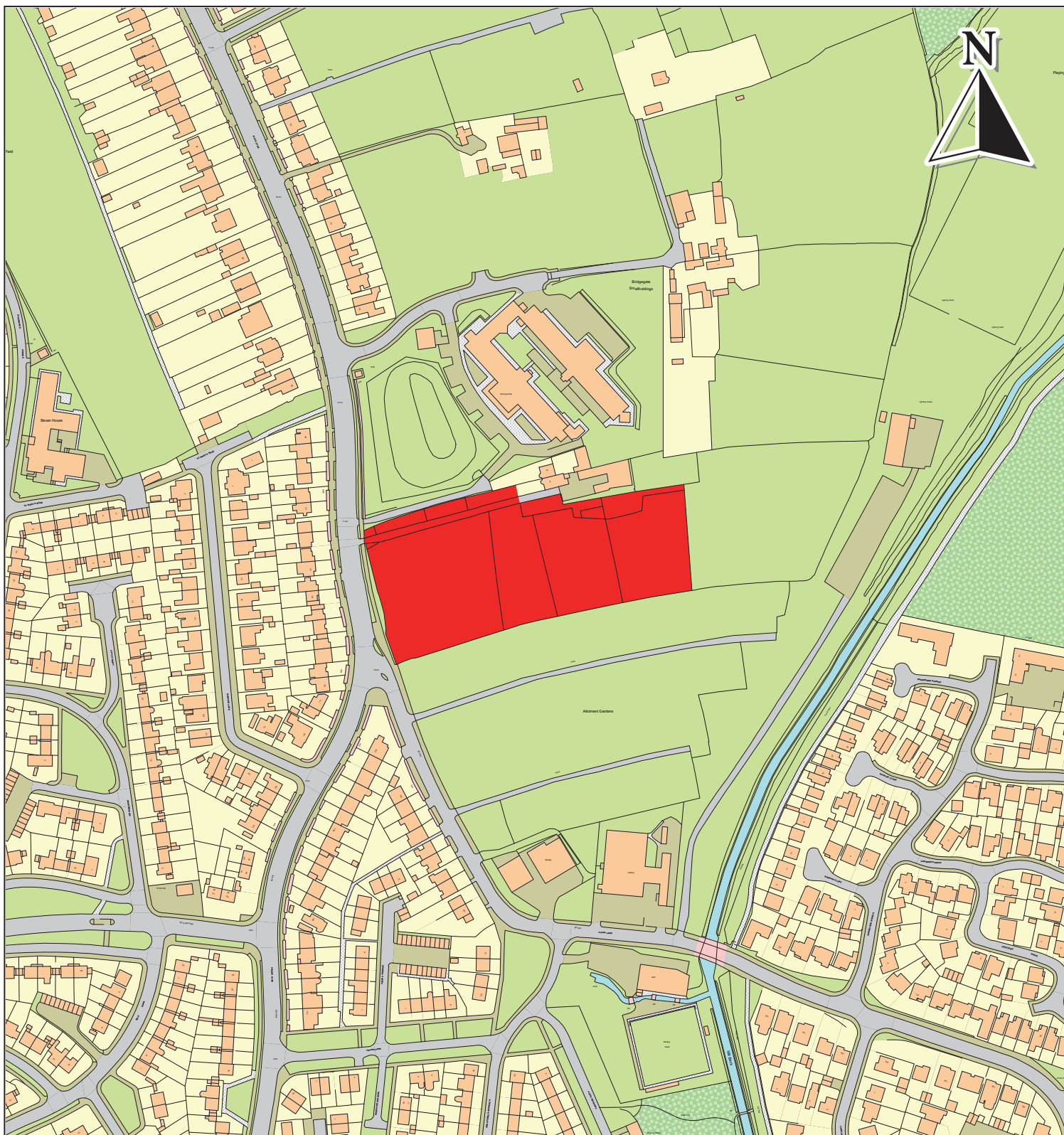
Working together to support sustainable development within the Borough of Barrow-in-Furness

DEVELOPMENT SERVICES

The block contains four logos: 'geoplacE' with a blue circle, 'LABC' with an orange triangle, a 'BUILDING CONTROL' logo with a green cross, and 'RTPi' with a blue cube and the tagline 'mediation of space - making of place'.



SHL070a - Land to South of Abbey Meadow, Barrow



Barrow Borough Local Plan Pre-Submission Draft March 2017

Site Area : 1.22 hectares

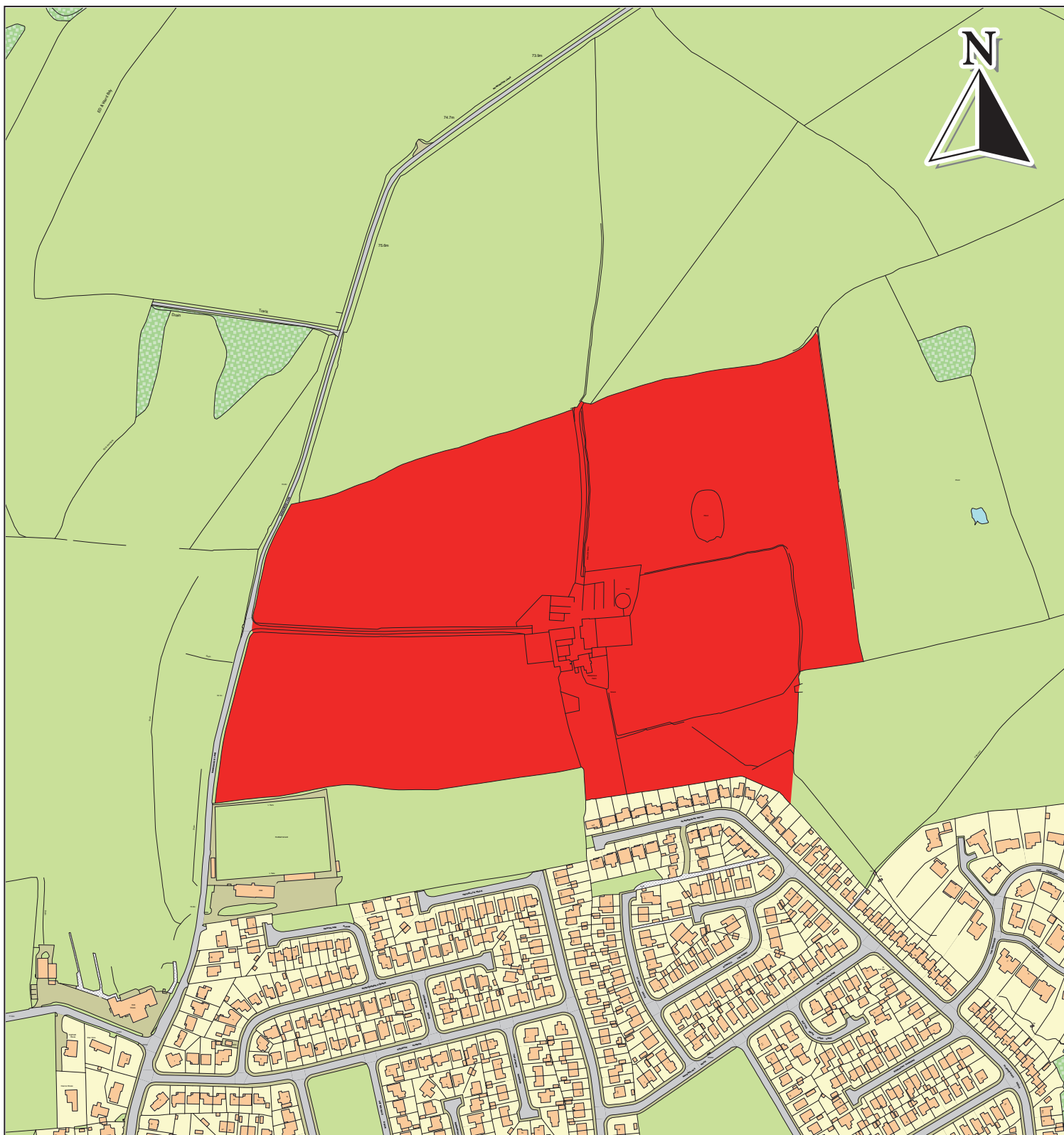
(c) Crown Copyright and database right
2017. Ordnance Survey LA100016831

Working together to support sustainable development within the Borough of Barrow-in-Furness

DEVELOPMENT SERVICES



SHL082 - Land East of Rakesmoor Lane, Barrow



Barrow Borough Local Plan Pre-Submission Draft March 2017

Site Area : 18.23 hectares

(c) Crown Copyright and database right
2017. Ordnance Survey LA100016831

Working together to support sustainable development within the Borough of Barrow-in-Furness



SHL100a - Land North of Westpoint House, Solway Drive, Walney



Barrow Borough Local Plan Pre-Submission Draft March 2017

Site Area : 1.67 hectares

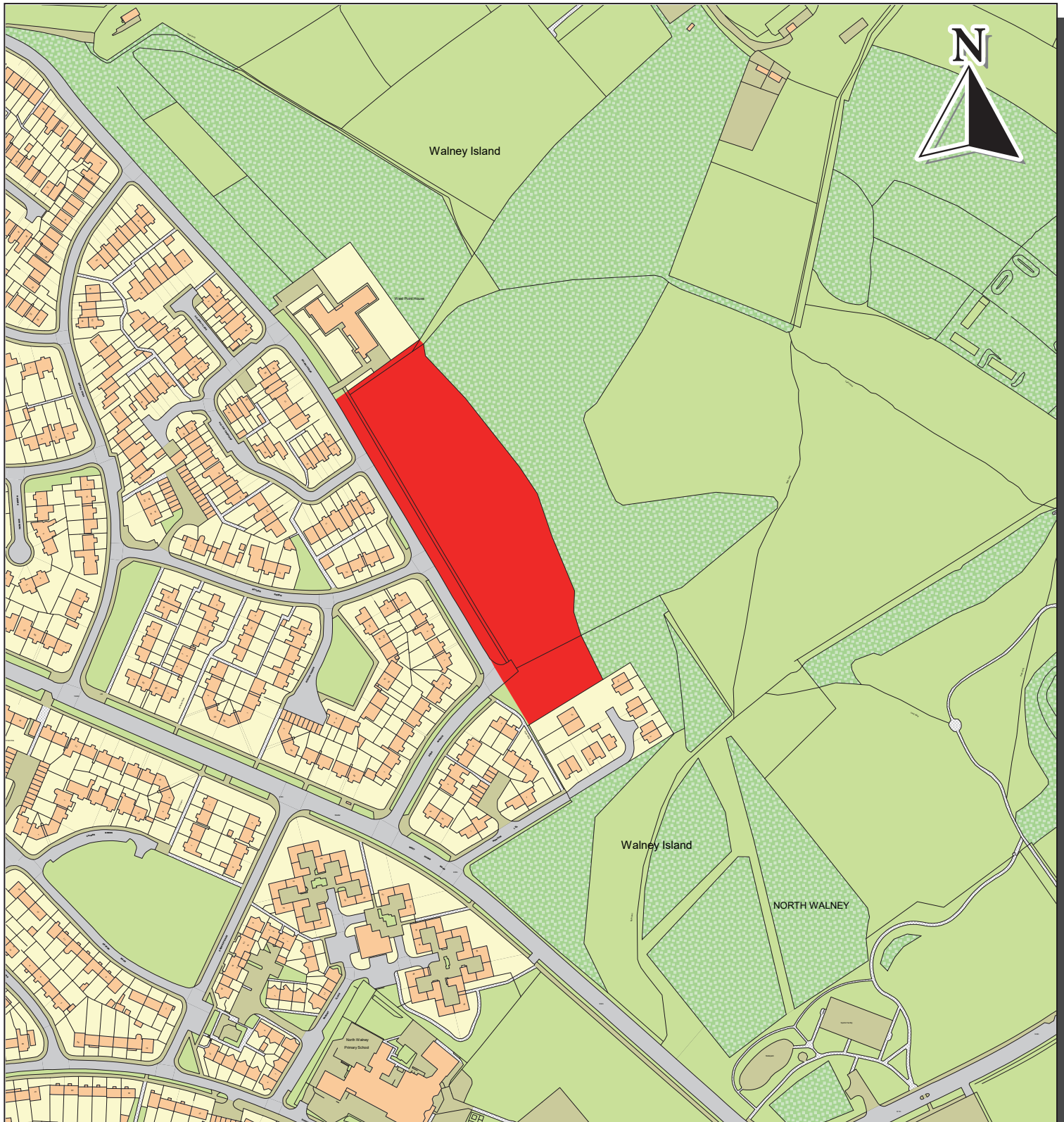
(c) Crown Copyright and database right
2017. Ordnance Survey LA100016831

Working together to support sustainable development within the Borough of Barrow-in-Furness

DEVELOPMENT SERVICES



SHL101 - Land South of Westpoint House, Solway Drive, Walney



Barrow Borough Local Plan Pre-Submission Draft March 2017

Site Area : 1.33 hectares

(c) Crown Copyright and database right
2017. Ordnance Survey LA100016831

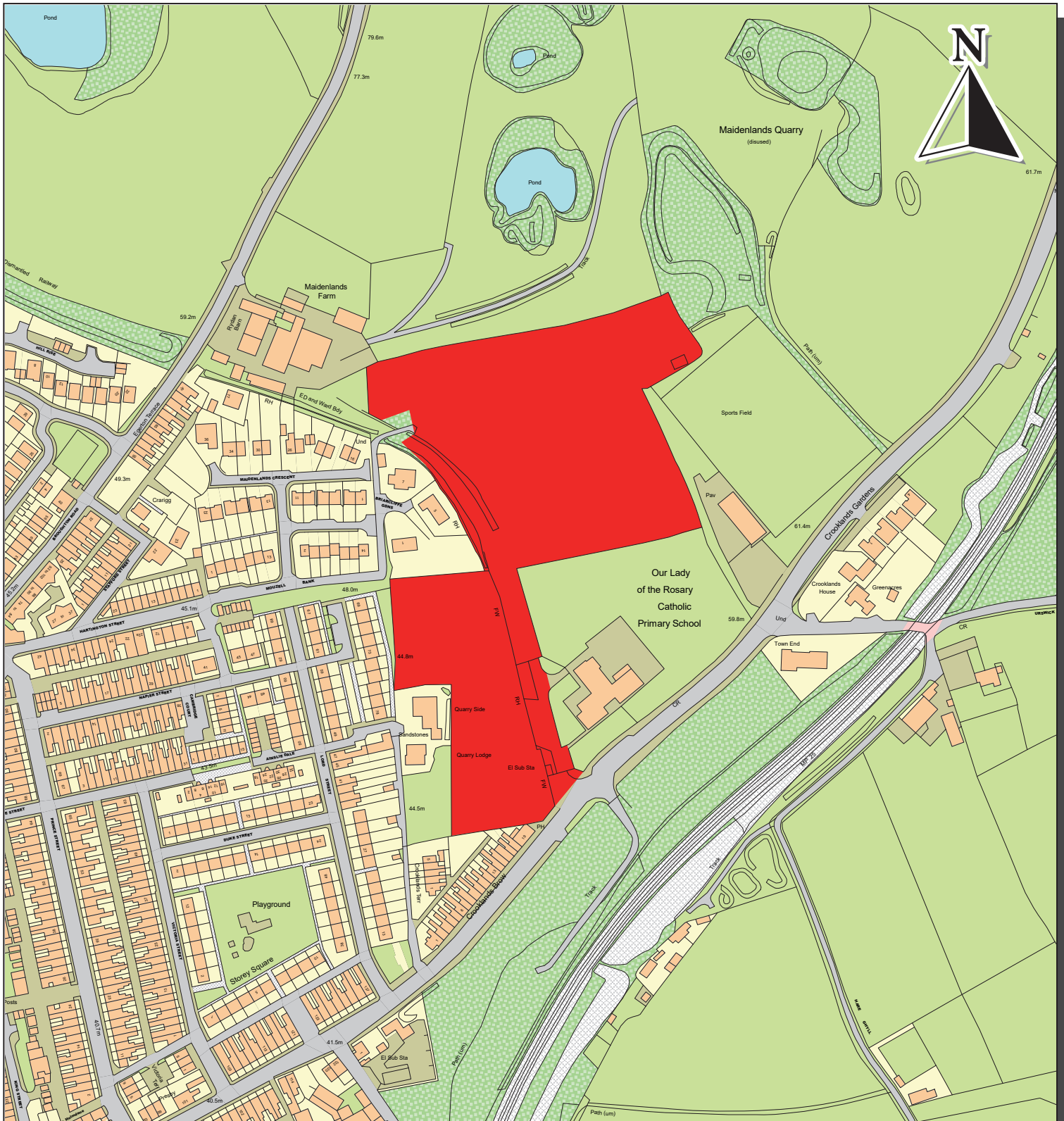
Working together to support sustainable development within the Borough of Barrow-in-Furness

DEVELOPMENT SERVICES

The block contains five logos: 'geoplacE' (a blue circle with a white dot), 'LABC' (a stylized orange and black logo), the Barrow Borough Council Building Control logo (a green and white logo), and 'RTPI' (a blue cube logo with the tagline 'mediation of space - making of place').



REC10 - Land to West of Crooklands Brow, Dalton



Barrow Borough Local Plan Pre-Submission Draft March 2017

Site Area : 2.88 hectares

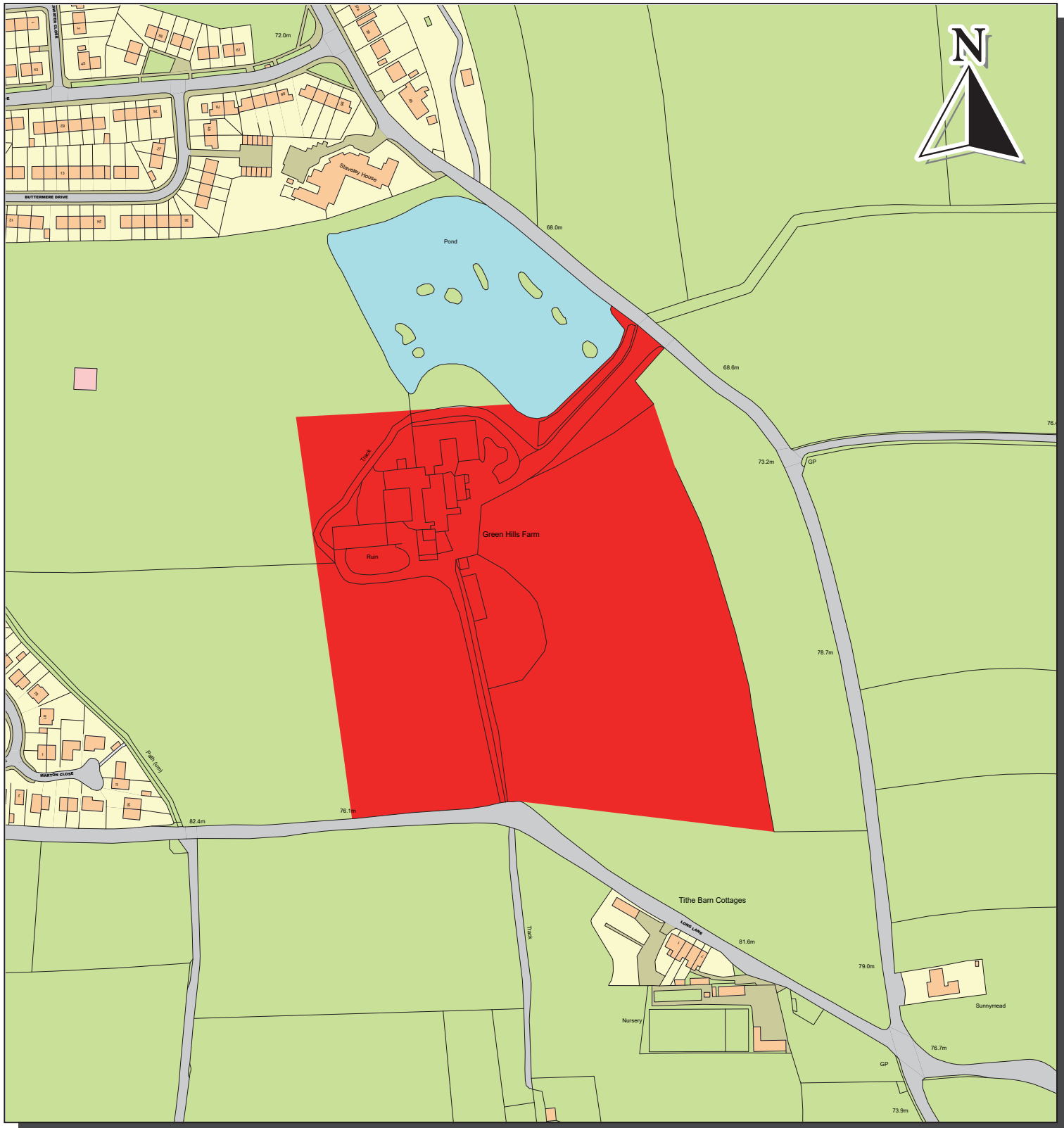
(c) Crown Copyright and database right
2017. Ordnance Survey LA100016831

Working together to support sustainable development within the Borough of Barrow-in-Furness

DEVELOPMENT SERVICES



REC25a - Land at Greenhills Farm, Dalton



Barrow Borough Local Plan Pre-Submission Draft March 2017

Site Area : 5.26 hectares

(c) Crown Copyright and database right
2017. Ordnance Survey LA100016831

Working together to support sustainable development within the Borough of Barrow-in-Furness

DEVELOPMENT SERVICES



REC34 - Site at junction of Long Lane and Newton Road



Barrow Borough Local Plan Pre-Submission Draft March 2017

Site Area : 1.63 hectares

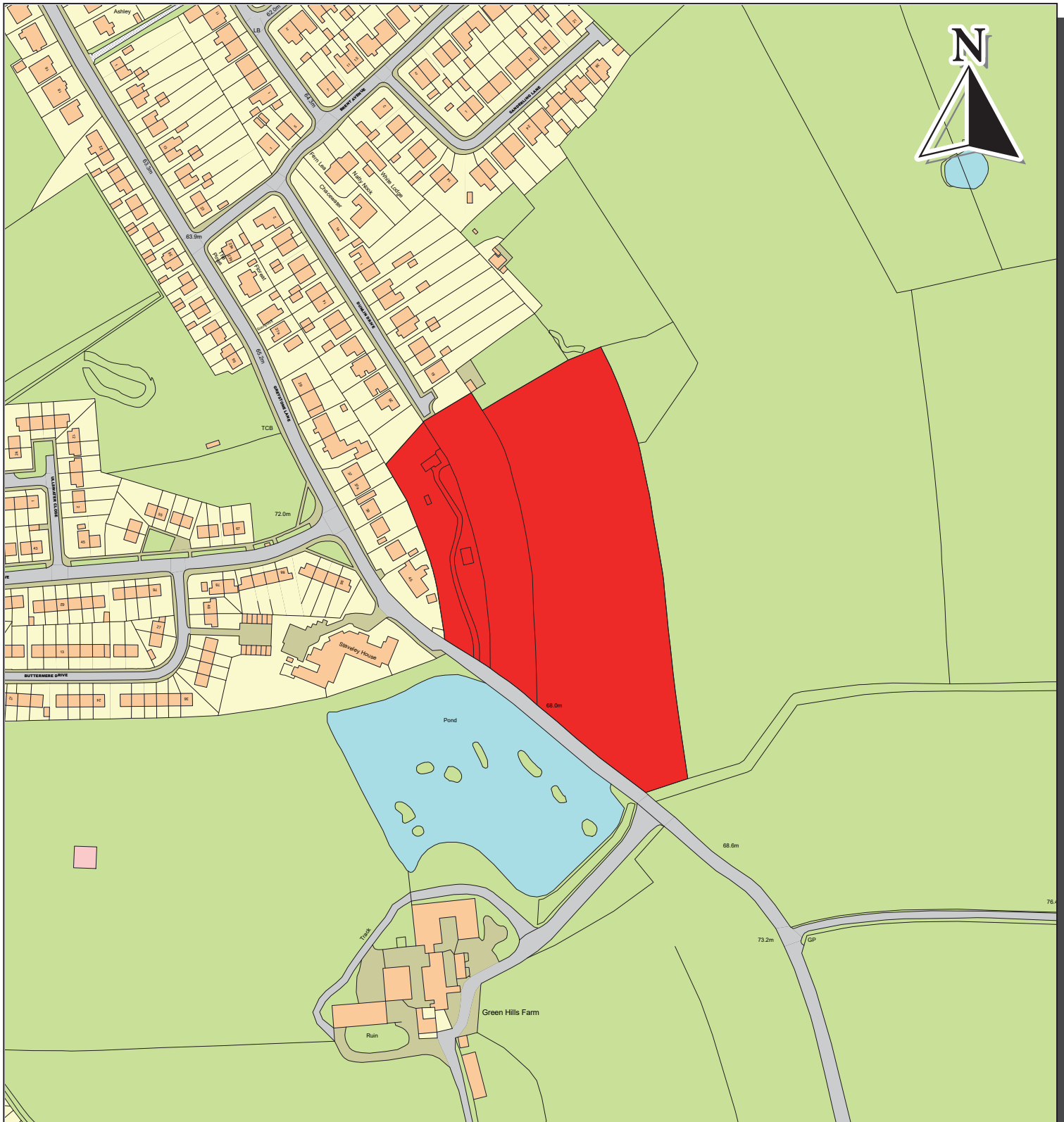
(c) Crown Copyright and database right
2017. Ordnance Survey LA100016831

Working together to support sustainable development within the Borough of Barrow-in-Furness

DEVELOPMENT SERVICES



REC43 - Land East of Greystone Lane, Dalton



Barrow Borough Local Plan Pre-Submission Draft March 2017

Site Area : 2.48 hectares

(c) Crown Copyright and database right
2017. Ordnance Survey LA100016831

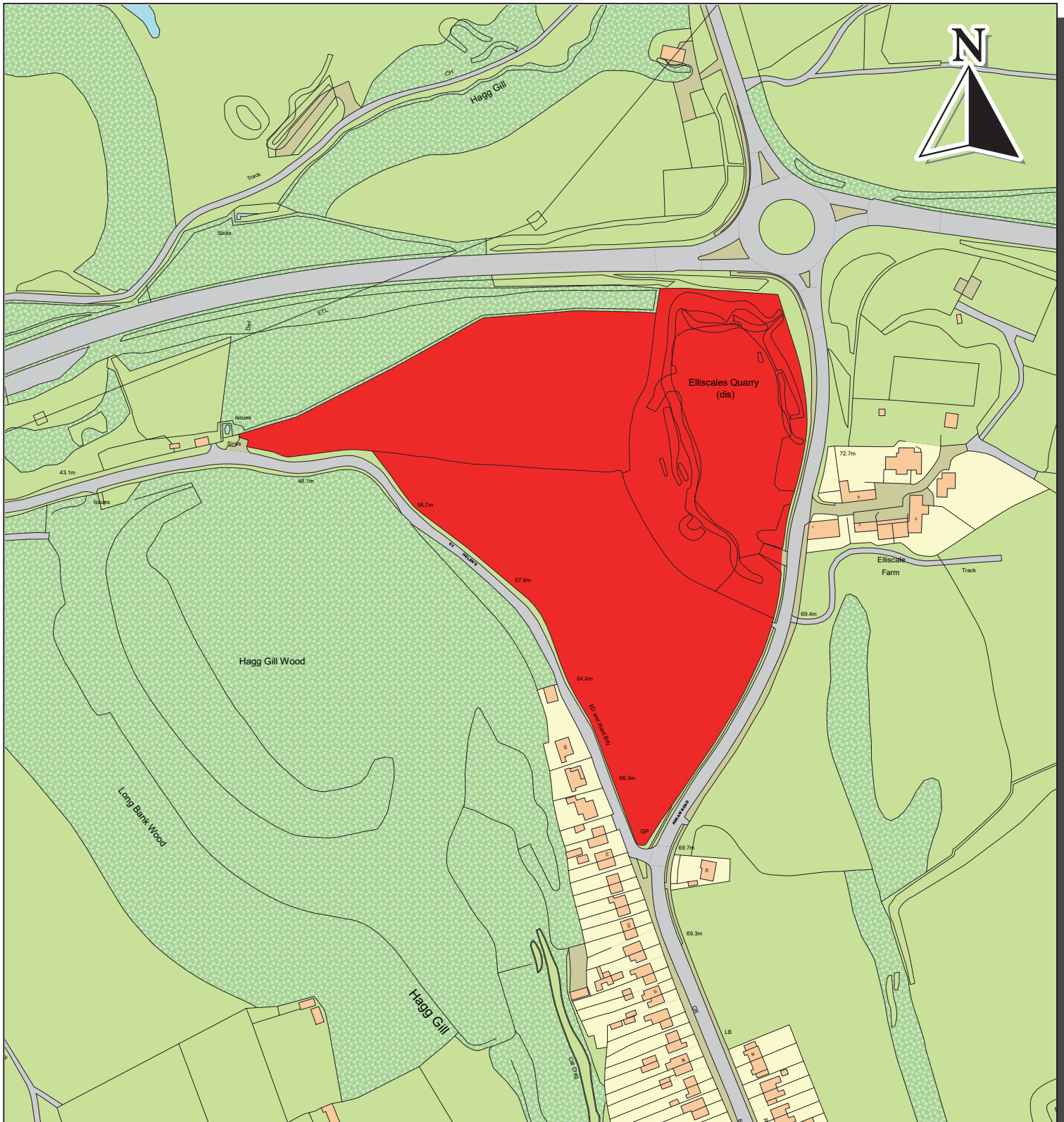
Working together to support sustainable development within the Borough of Barrow-in-Furness

DEVELOPMENT SERVICES

geoplace LABC   RTPI
mediation of space - making of place



REC47 - Land to West of Askam Road (Inc Elliscales Quarry)



Barrow Borough Local Plan Pre-Submission Draft March 2017

Site Area : 4.68 hectares

(c) Crown Copyright and database right
2017. Ordnance Survey LA100016831

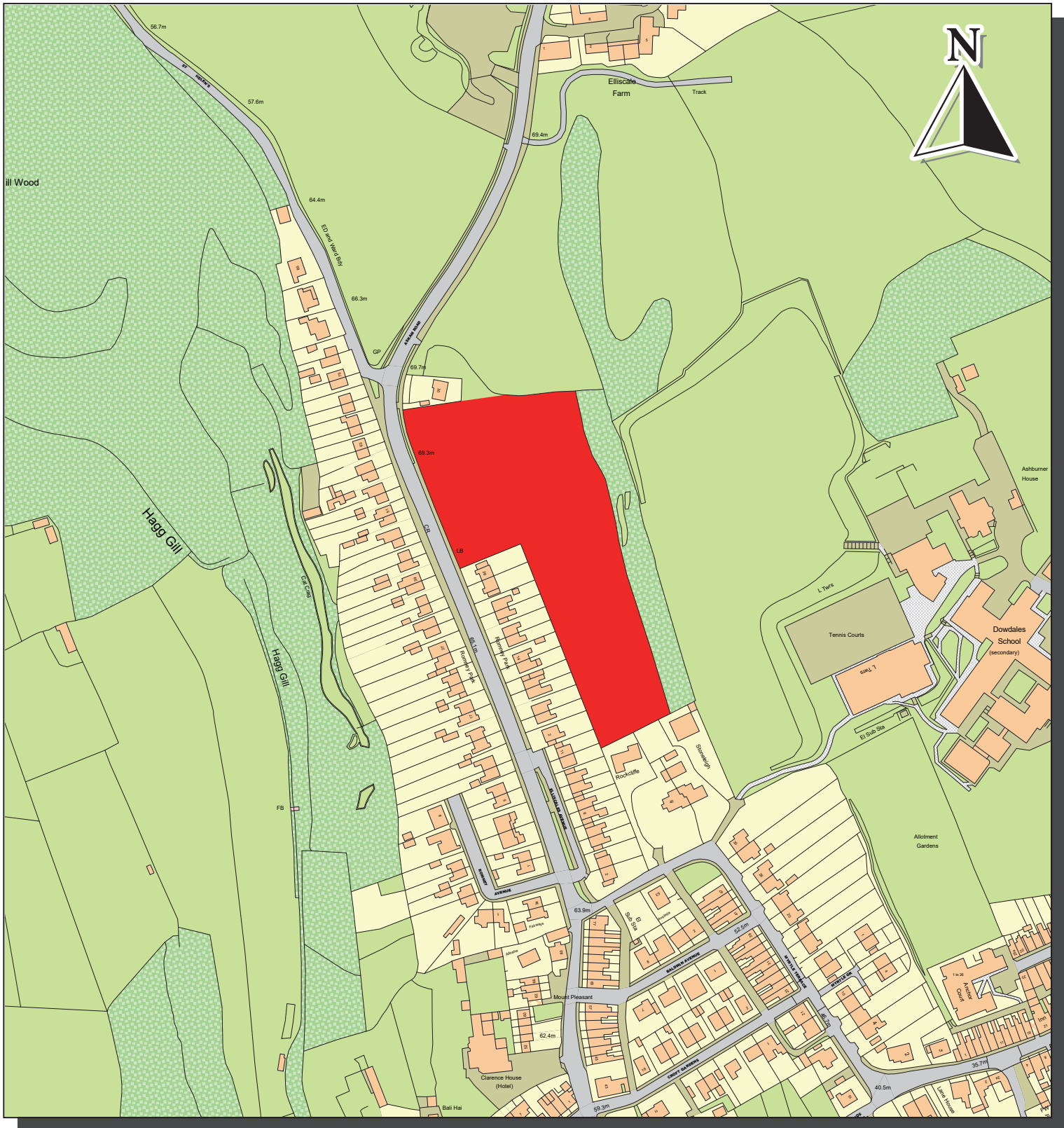
Working together to support sustainable development within the Borough of Barrow-in-Furness

DEVELOPMENT SERVICES

The block contains logos for 'geoplacE', 'LABC', 'BUILDING CONTROL', and 'RTPI mediation of space - making of place'.



REC48 - Land East of Askam Road, Dalton



Barrow Borough Local Plan Pre-Submission Draft March 2017

Site Area : 1.39 hectares

(c) Crown Copyright and database right
2017. Ordnance Survey LA100016831

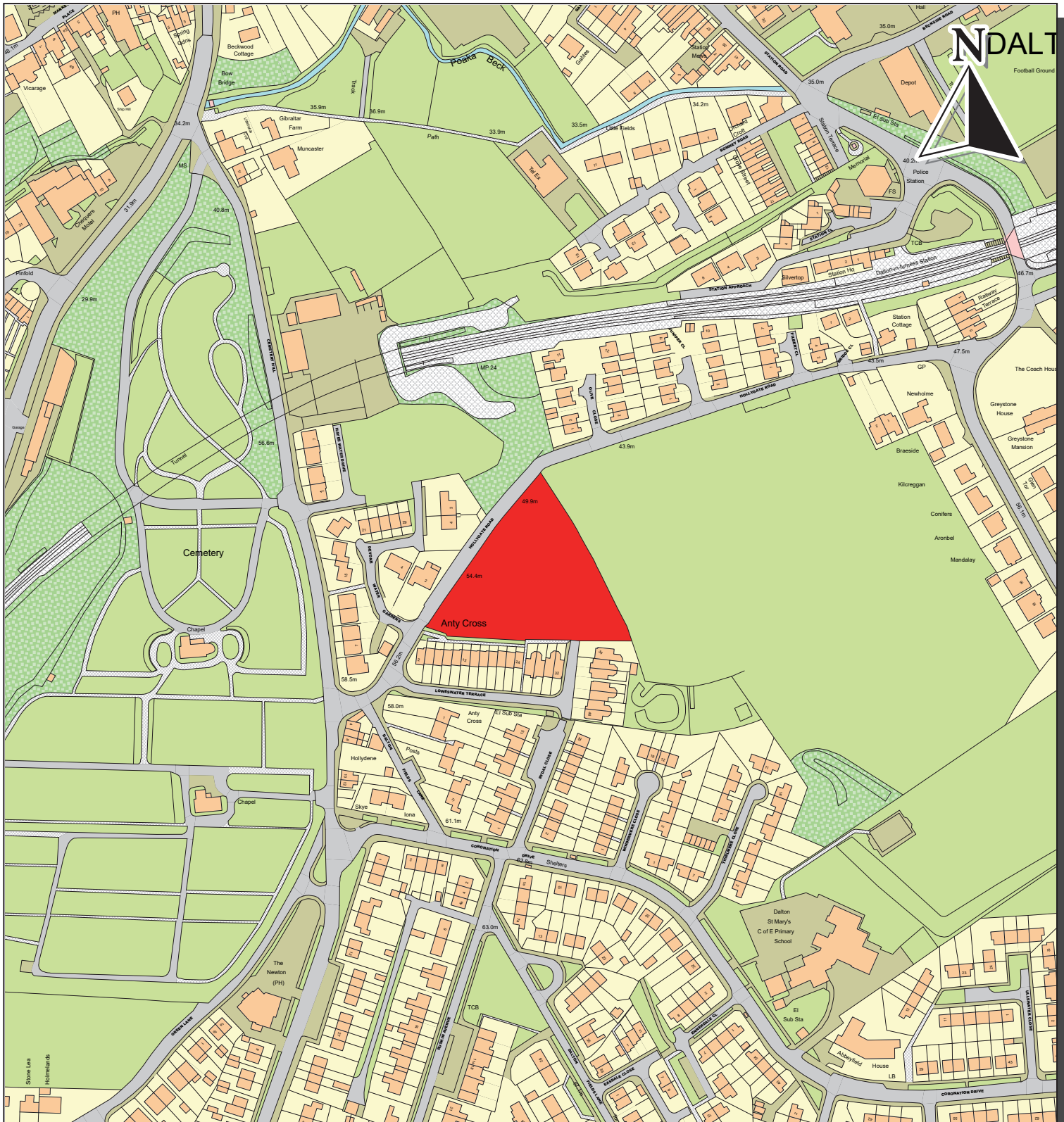
Working together to support sustainable development within the Borough of Barrow-in-Furness

DEVELOPMENT SERVICES

The block contains the title 'DEVELOPMENT SERVICES' in large, bold, white letters on a dark background. Below the title are four logos: 'go place' (a globe icon), 'LABC' (a stylized 'A' icon), 'BUILDING CONTROL' (a green grid icon), and 'RTPi' (a blue cube icon) with the tagline 'mediation of space - making of place'.



REC49 - Land at Hollygate Road, Dalton



Barrow Borough Local Plan Pre-Submission Draft March 2017

Site Area : 0.59 hectares

(c) Crown Copyright and database right
2017. Ordnance Survey LA100016831

Working together to support sustainable development within the Borough of Barrow-in-Furness

DEVELOPMENT SERVICES



REC52 - Land at Tantabank, Dalton



Barrow Borough Local Plan Pre-Submission Draft March 2017

Site Area : 1.19 hectares

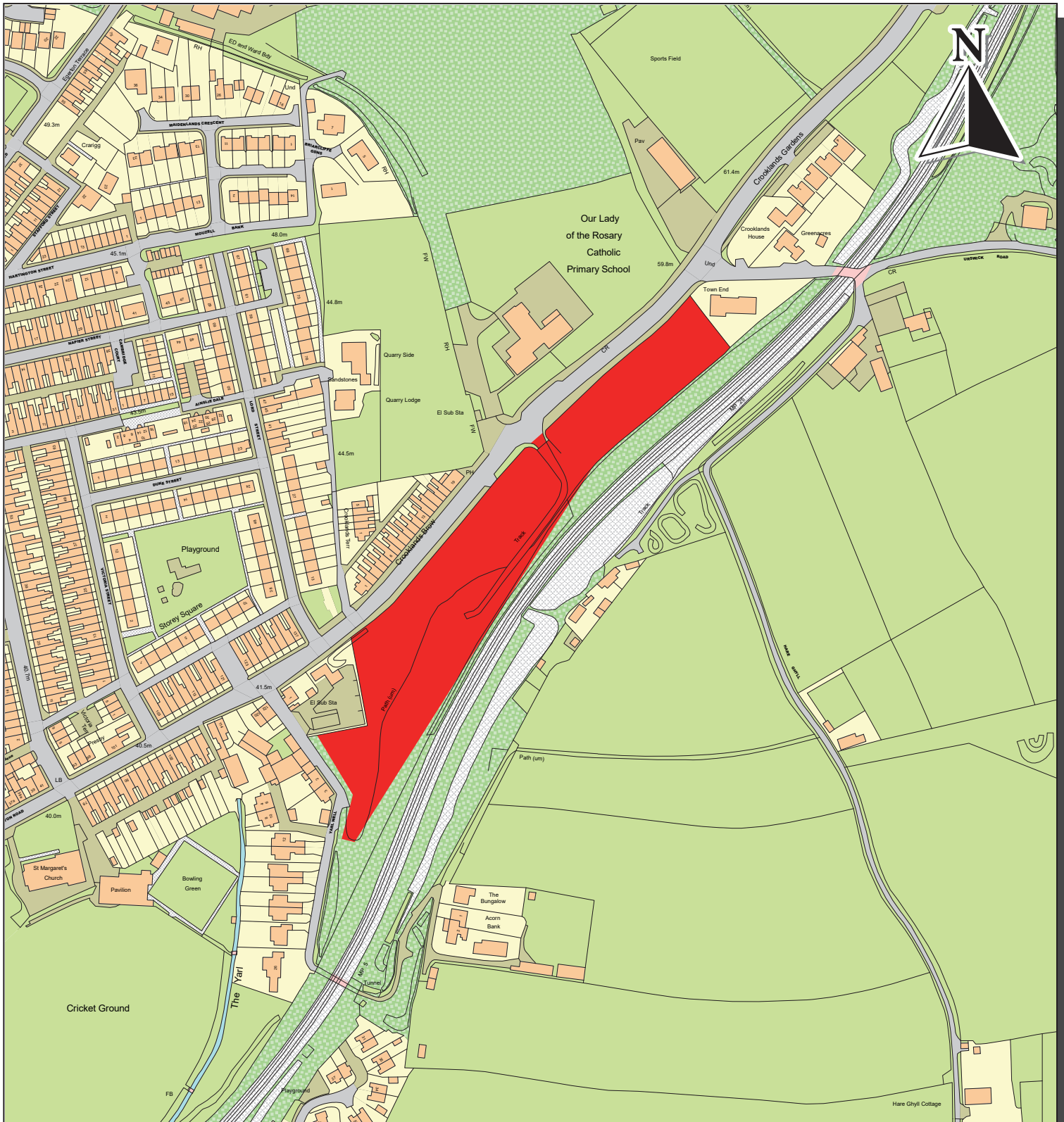
(c) Crown Copyright and database right
2017. Ordnance Survey LA100016831

Working together to support sustainable development within the Borough of Barrow-in-Furness

DEVELOPMENT SERVICES



SHL005 - Land at Crooklands Brow, Dalton



Barrow Borough Local Plan Pre-Submission Draft March 2017

Site Area : 1.43 hectares

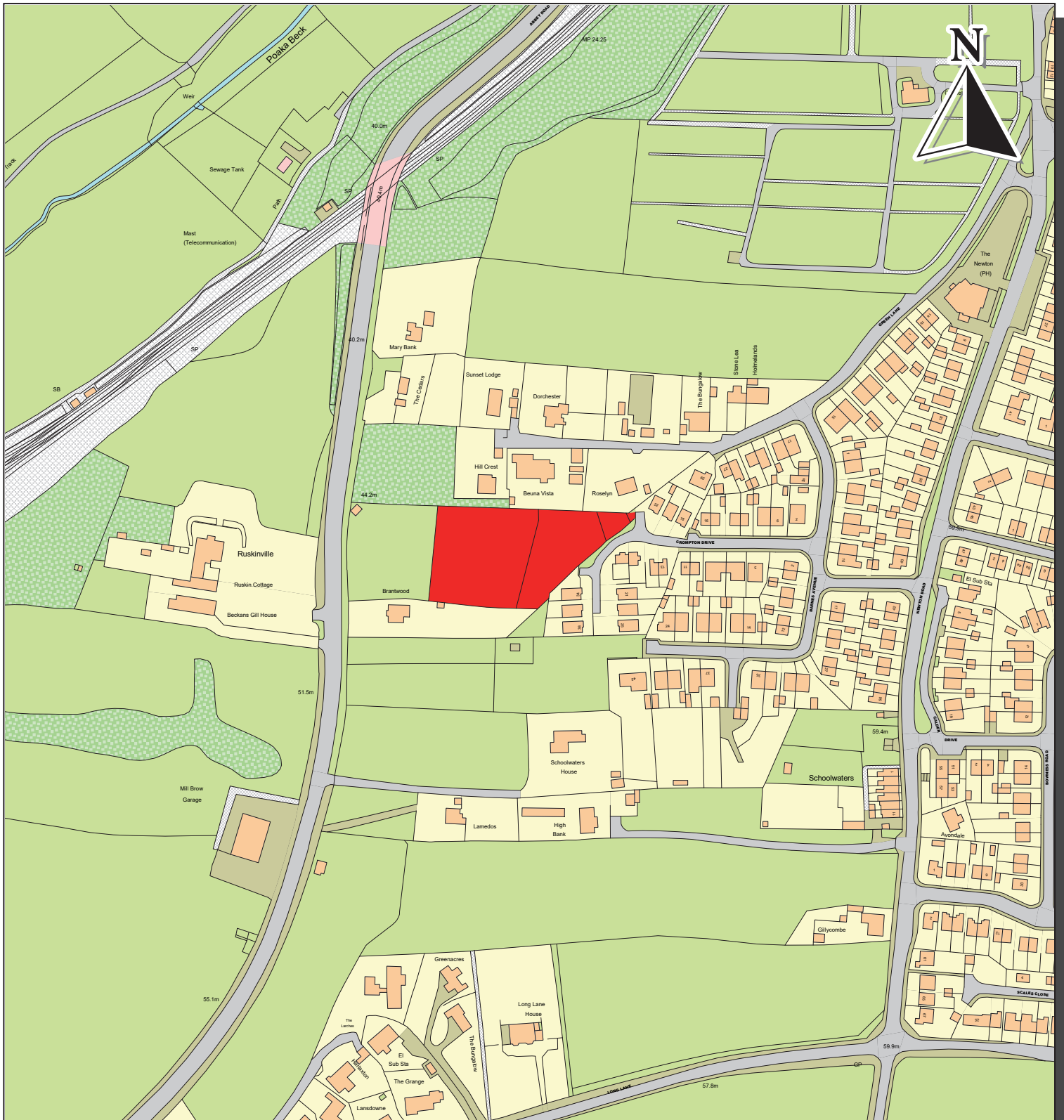
(c) Crown Copyright and database right
2017. Ordnance Survey LA100016831

Working together to support sustainable development within the Borough of Barrow-in-Furness

DEVELOPMENT SERVICES



SHL096 - Crompton Drive, Dalton



Barrow Borough Local Plan Pre-Submission Draft March 2017

Site Area : 0.48 hectares

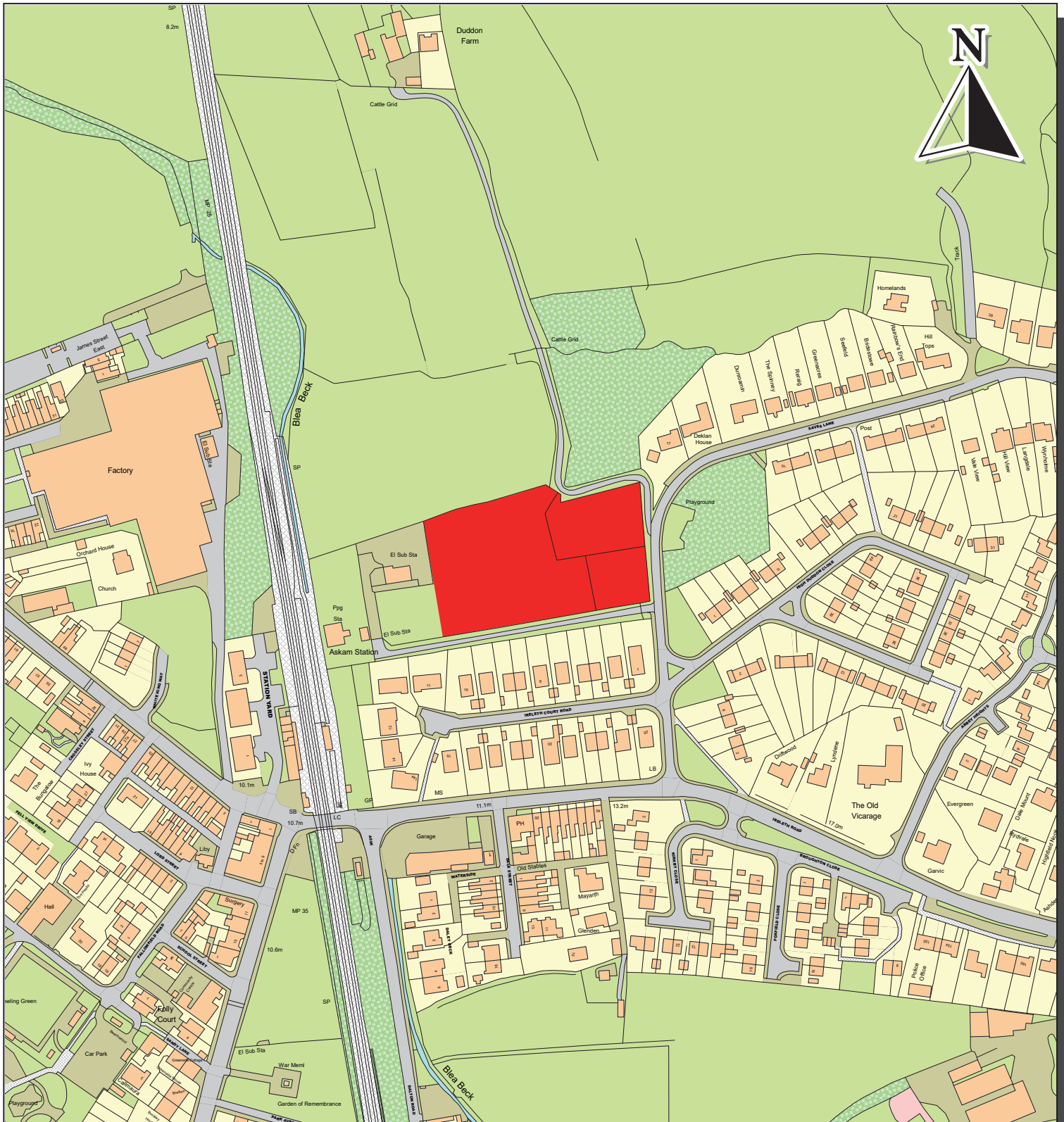
(c) Crown Copyright and database right
2017. Ordnance Survey LA100016831

Working together to support sustainable development within the Borough of Barrow-in-Furness

DEVELOPMENT SERVICES



REC01 - Land West of Saves Lane, Askam



Barrow Borough Local Plan Pre-Submission Draft March 2017

Site Area : 0.83 hectares

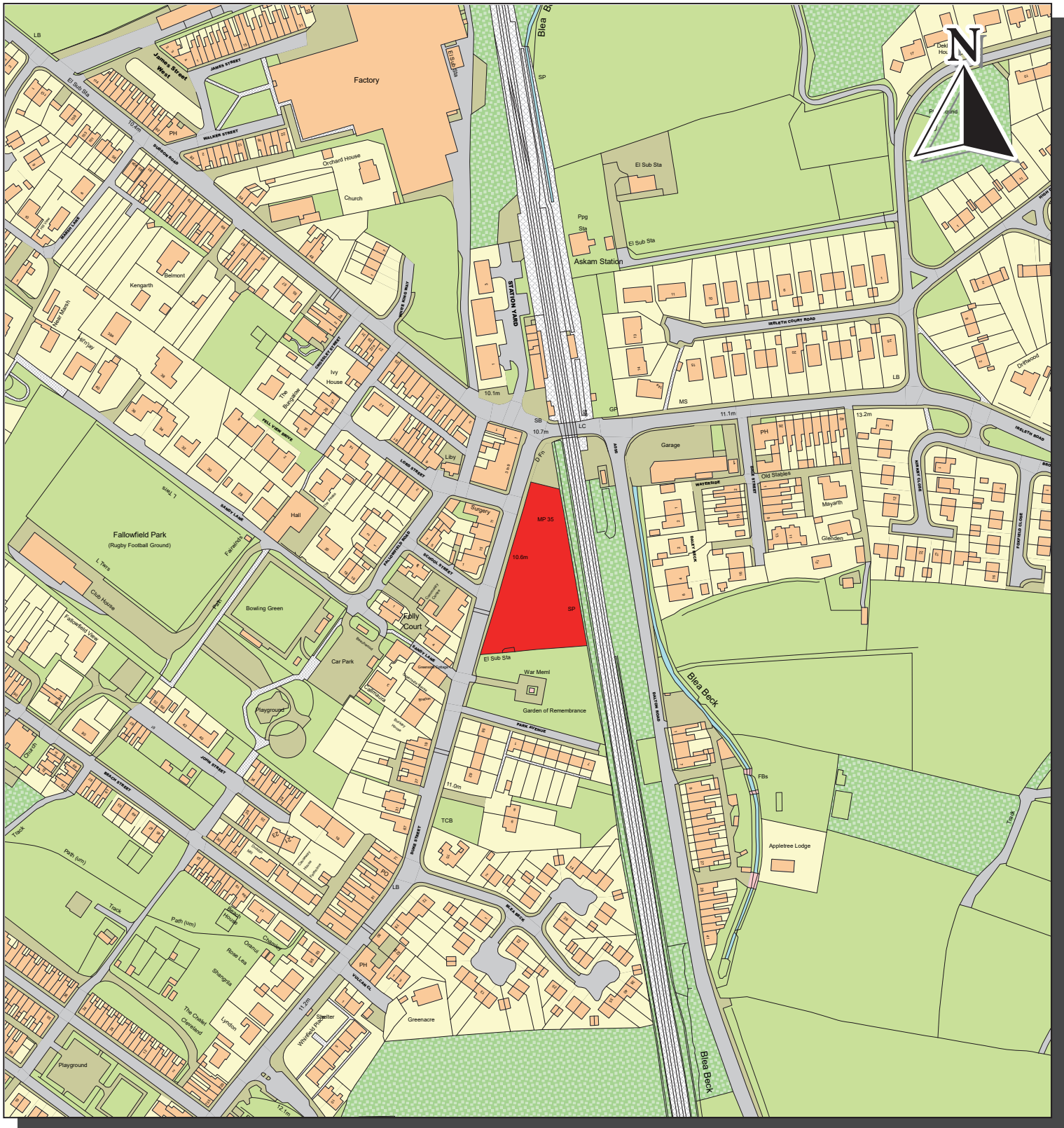
(c) Crown Copyright and database right
2017. Ordnance Survey LA100016831

Working together to support sustainable development within the Borough of Barrow-in-Furness

DEVELOPMENT SERVICES



REC02 - Duke Street, Askam



Barrow Borough Local Plan Pre-Submission Draft March 2017

Site Area : 0.35 hectares

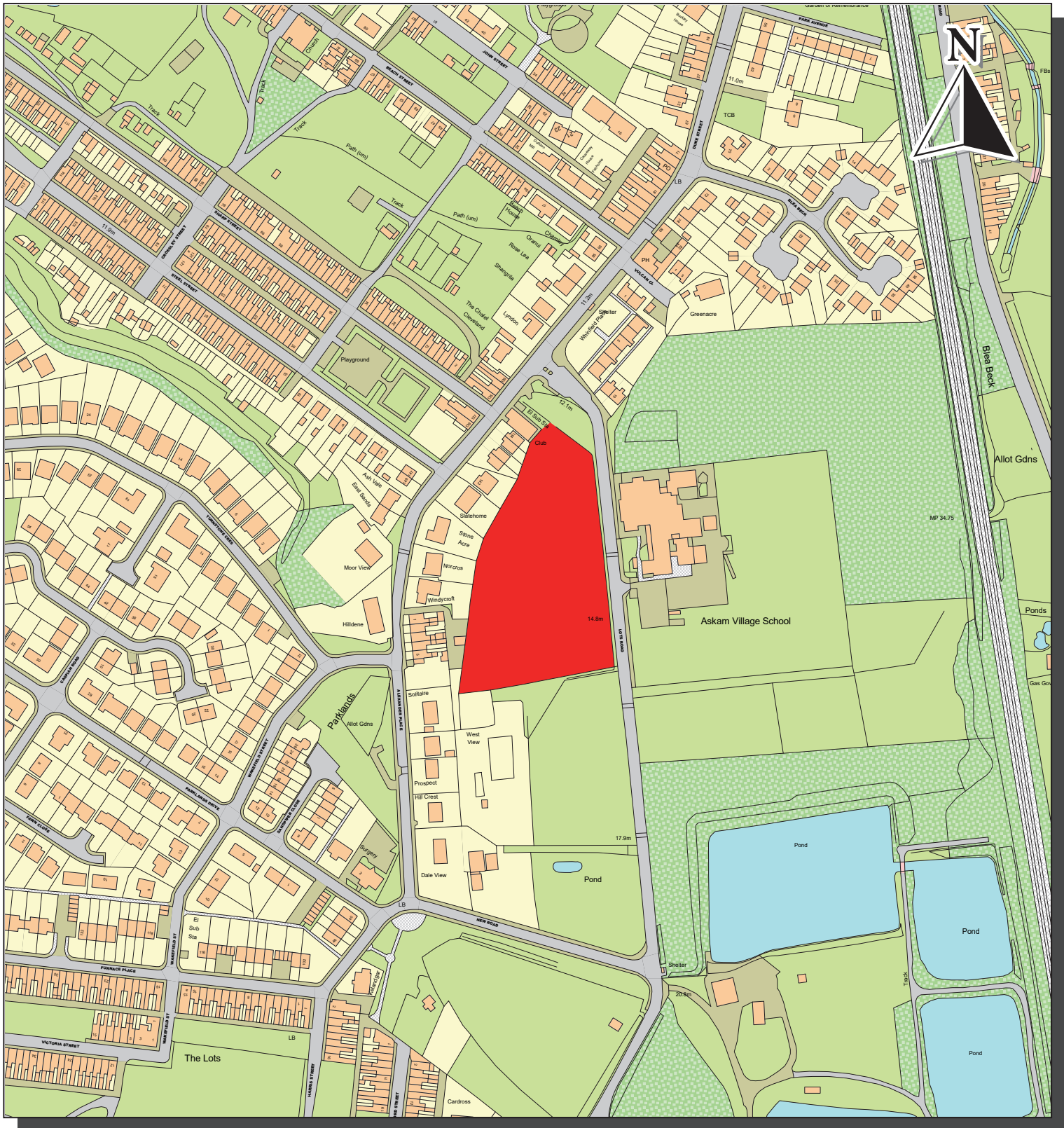
(c) Crown Copyright and database right
2017. Ordnance Survey LA100016831

Working together to support sustainable development within the Borough of Barrow-in-Furness

DEVELOPMENT SERVICES



REC03 - Land at junction of Lots Road and Duke Street, Askam



Barrow Borough Local Plan Pre-Submission Draft March 2017

Site Area : 0.92 hectares

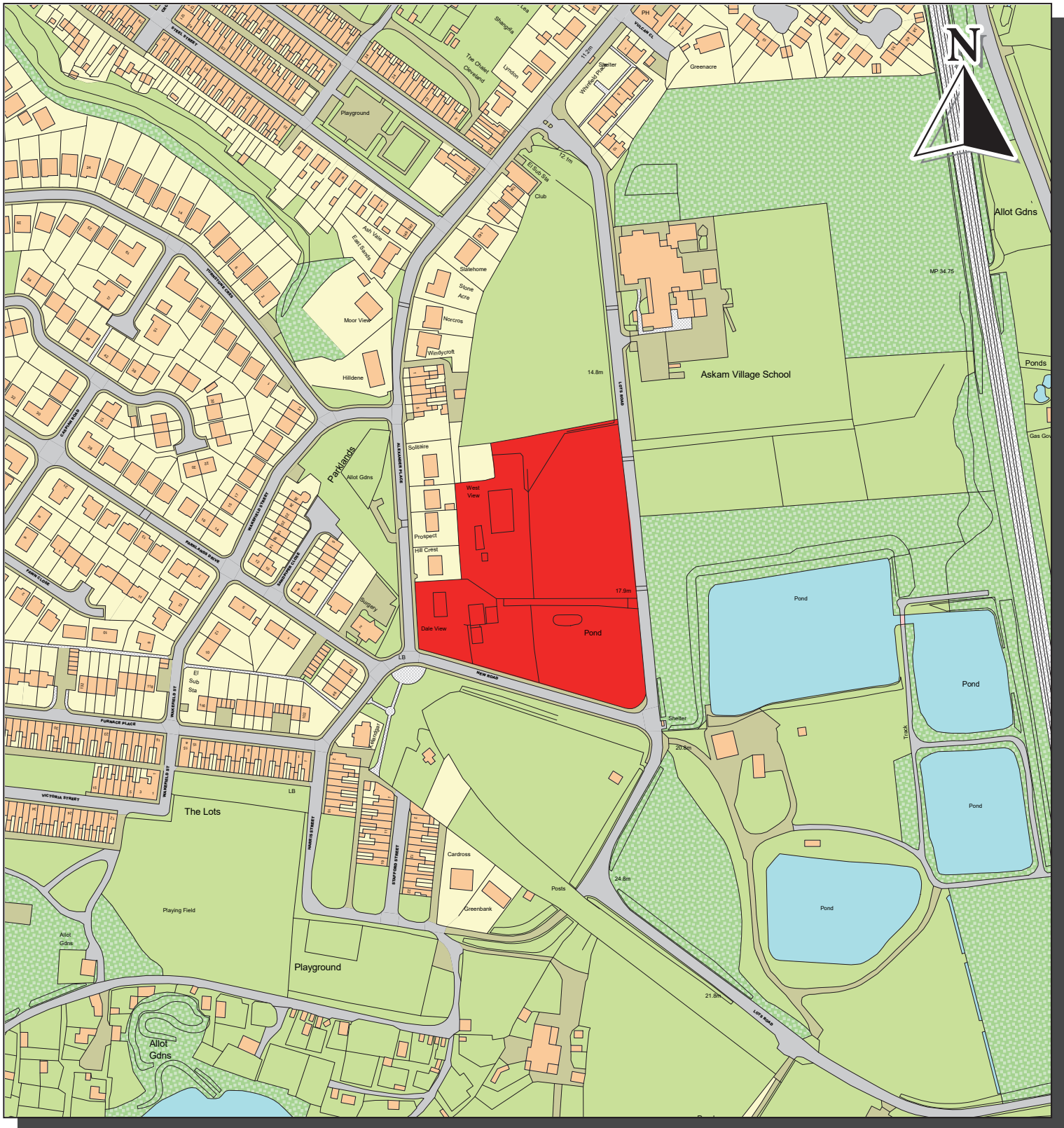
(c) Crown Copyright and database right
2017. Ordnance Survey LA100016831

Working together to support sustainable development within the Borough of Barrow-in-Furness

DEVELOPMENT SERVICES



REC31 - Land North of New Road, Askam



Barrow Borough Local Plan Pre-Submission Draft March 2017

Site Area : 1.47 hectares

(c) Crown Copyright and database right
2017. Ordnance Survey LA100016831

Working together to support sustainable development within the Borough of Barrow-in-Furness

DEVELOPMENT SERVICES



REC36 - Land South of New Road, Askam



Barrow Borough Local Plan Pre-Submission Draft March 2017

Site Area : 0.73 hectares

(c) Crown Copyright and database right
2017. Ordnance Survey LA100016831

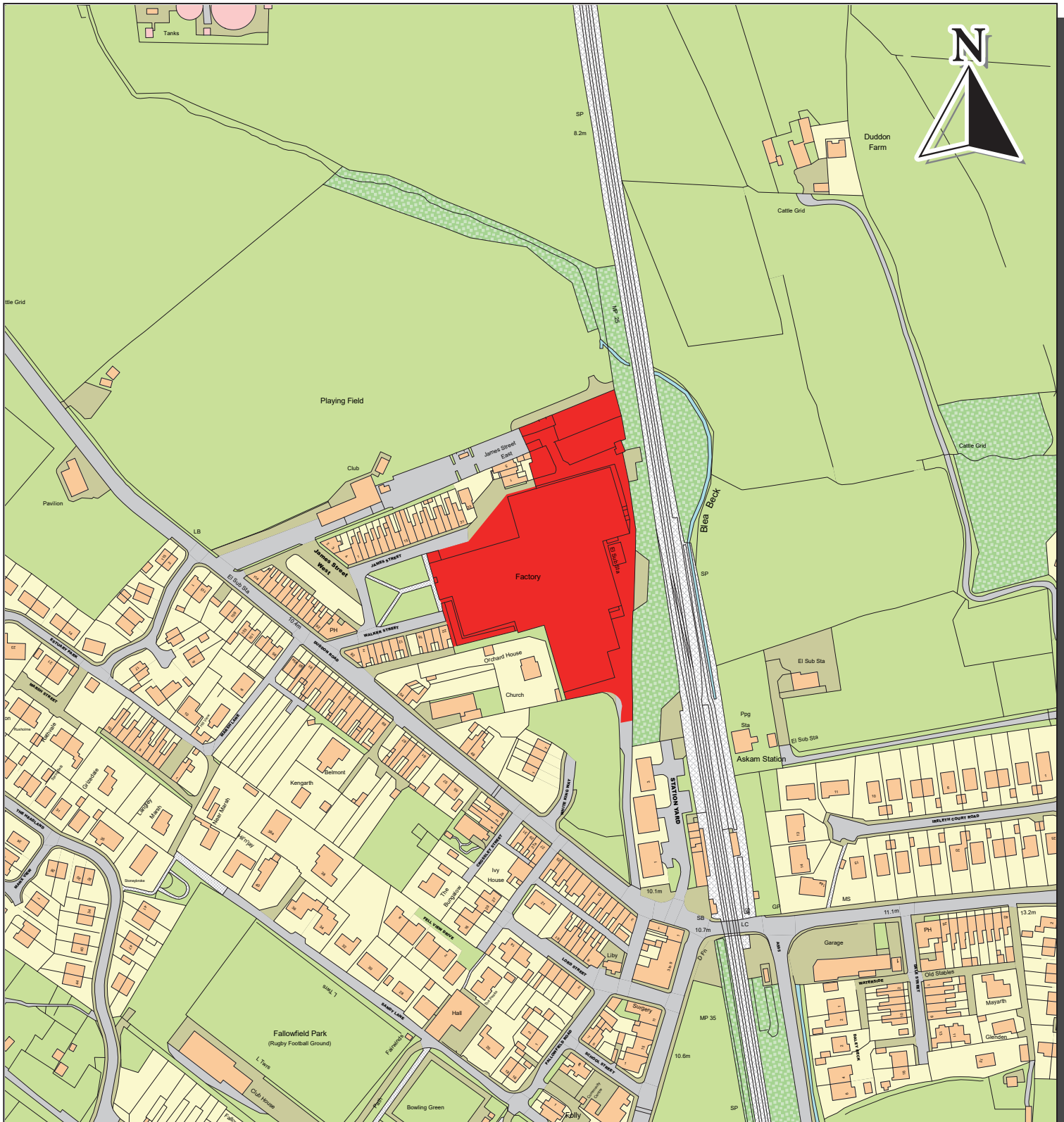
Working together to support sustainable development within the Borough of Barrow-in-Furness

DEVELOPMENT SERVICES

The block contains the title 'DEVELOPMENT SERVICES' in large, bold, white letters on a dark background. Below the title are four logos: 'geoplacE' (a stylized 'e' in a circle), 'LABC' (a stylized 'A' and 'B' in a square), 'CUMBRIA BUILDING CONTROL' (a green cross logo), and 'RTPI' (a blue cube logo) with the tagline 'mediation of space - making of place'.



SHL017 - Urofoam Factory, Duddon Road, Askam



Barrow Borough Local Plan Pre-Submission Draft March 2017

Site Area : 1.22 hectares

(c) Crown Copyright and database right
2017. Ordnance Survey LA100016831

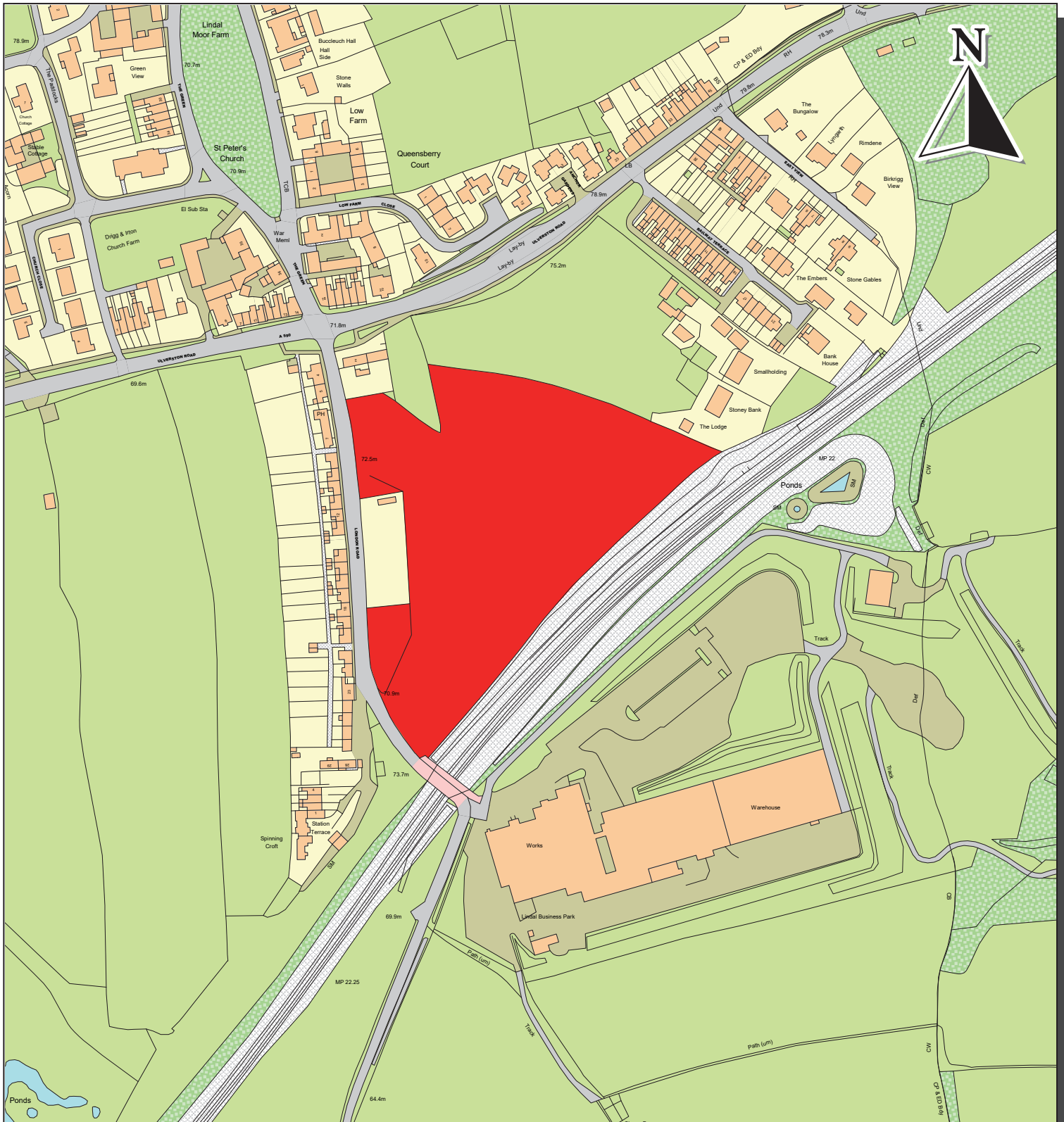
Working together to support sustainable development within the Borough of Barrow-in-Furness

DEVELOPMENT SERVICES

The block contains the title 'DEVELOPMENT SERVICES' in large, bold, white letters on a dark background. Below the title are five logos: 'geoplacE' (a globe icon), 'LABC' (a stylized 'A' icon), the Barrow Borough Council logo (a crown icon), 'CUMBRIA BUILDING CONTROL' (a green cross icon), and 'RTPI' (a blue cube icon) with the tagline 'mediation of space - making of place'.



REC37 - Land to East of London Road, Lindal



Barrow Borough Local Plan Pre-Submission Draft March 2017

Site Area : 2.32 hectares

(c) Crown Copyright and database right
2017. Ordnance Survey LA100016831

Working together to support sustainable development within the Borough of Barrow-in-Furness

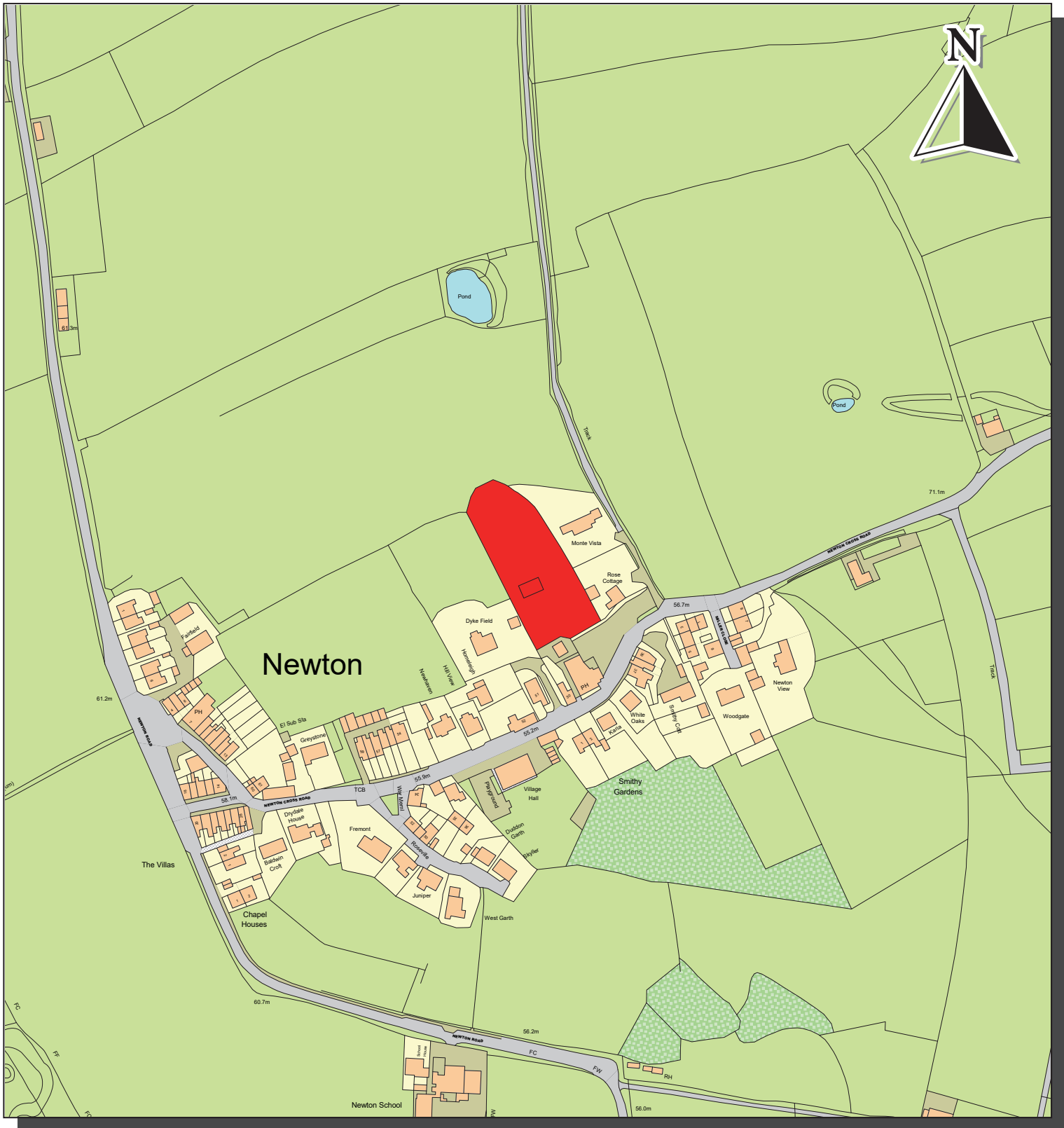
DEVELOPMENT SERVICES








REC39 - Land to rear of Farmers Arms, Newton



Barrow Borough Local Plan Pre-Submission Draft March 2017

Site Area : 0.36 hectares

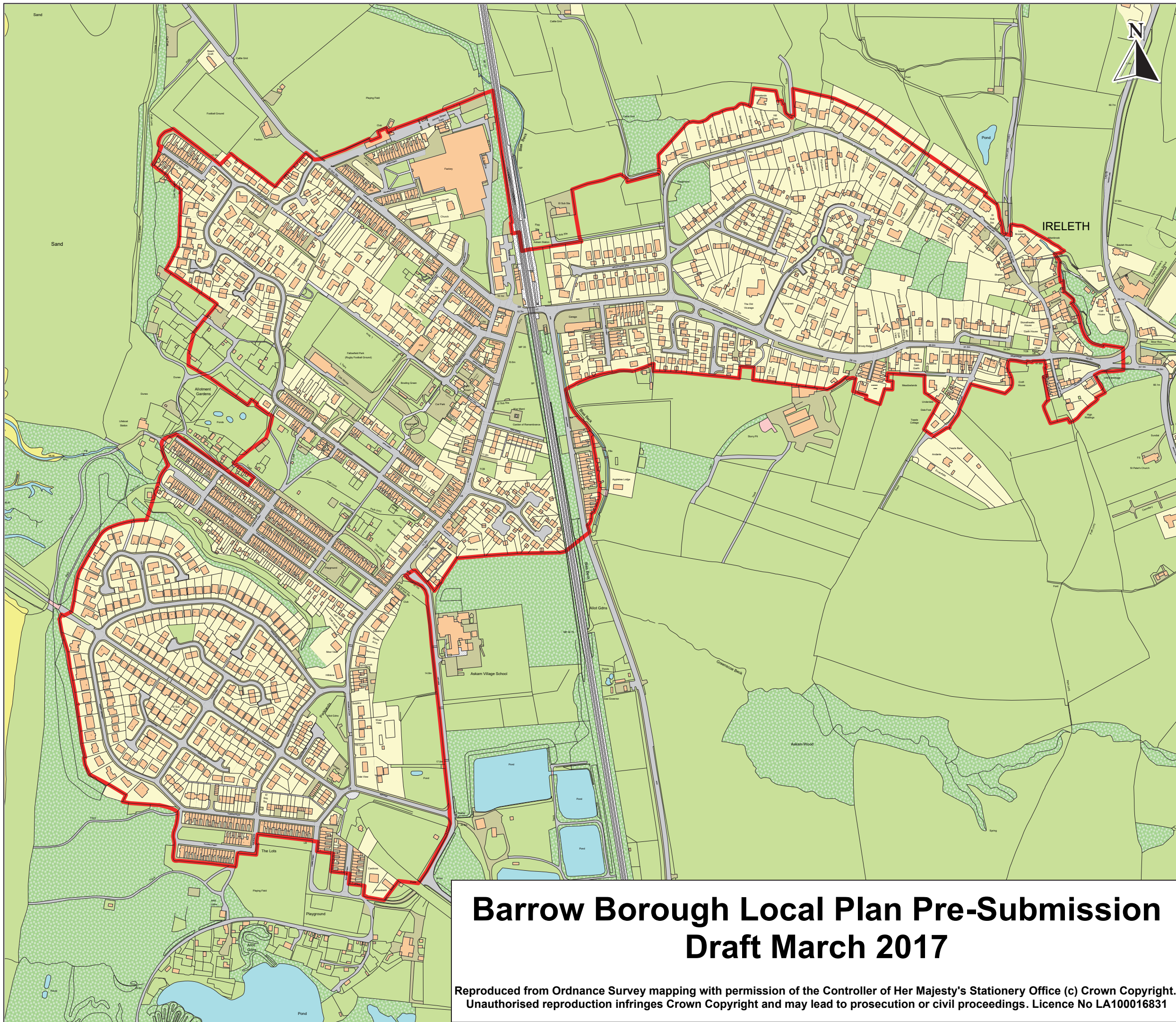
(c) Crown Copyright and database right 2017. Ordnance Survey LA100016831

Working together to support sustainable development within the Borough of Barrow-in-Furness

DEVELOPMENT SERVICES



Appendix G – Development Cordons (Maps G1 – G5)



Appendix - G1 Askam and Ireleth



**BOROUGH OF
BARROW IN
FURNESS**
www.barrowbc.gov.uk

KEY

 Development cordons

This map must be viewed in conjunction with the Green Infrastructure maps.

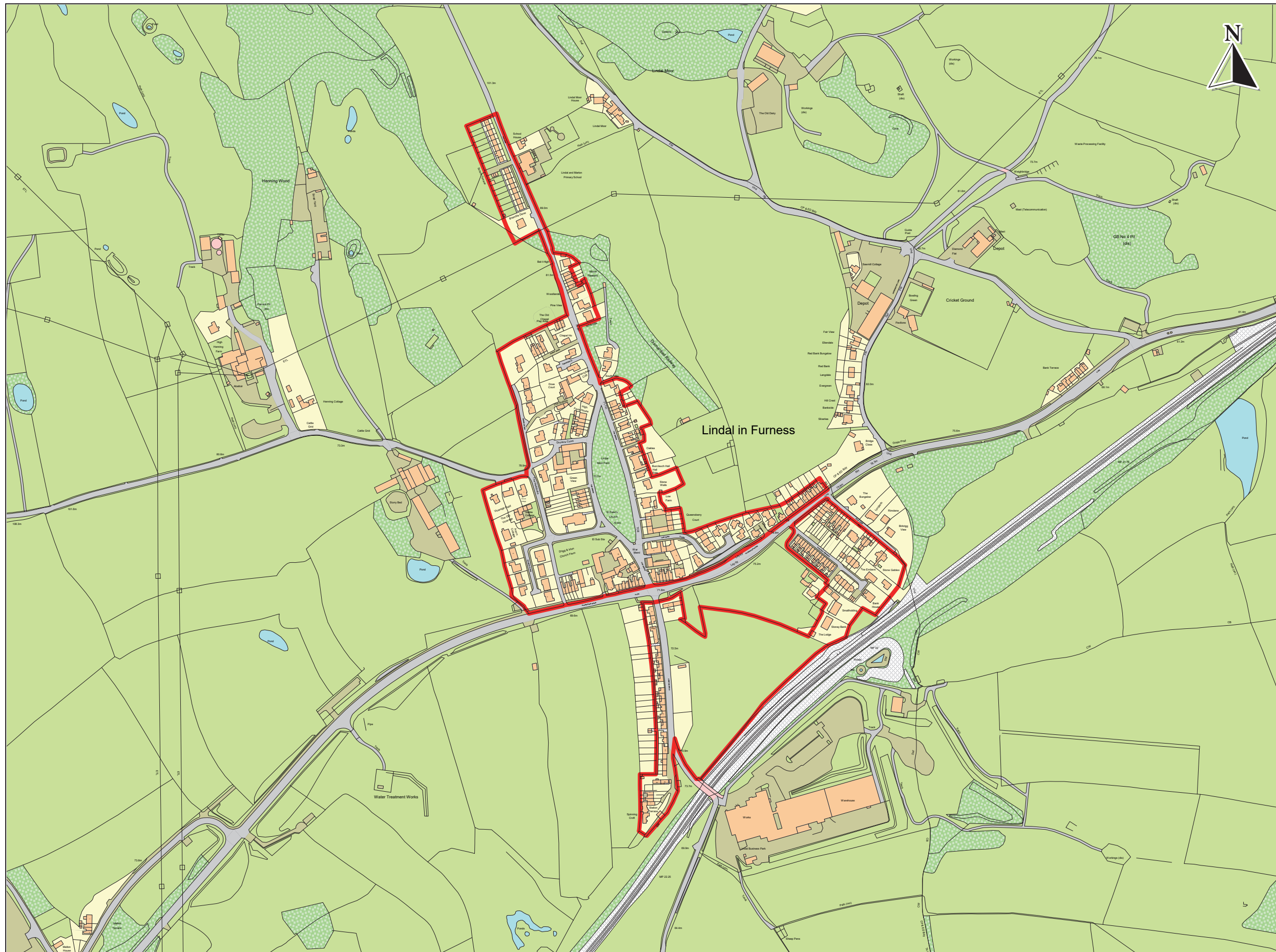
Electronic copies of this map in PDF format can be found at <https://data.barrowbc.gov.uk>

The maps can also be viewed online along with other council information at <https://webgis1.barrowbc.gov.uk/webgis>

Barrow Borough Local Plan Pre-Submission Draft March 2017

Reproduced from Ordnance Survey mapping with permission of the Controller of Her Majesty's Stationery Office (c) Crown Copyright. Unauthorised reproduction infringes Crown Copyright and may lead to prosecution or civil proceedings. Licence No LA100016831

Scale 1:5,000



Appendix - G2 Lindal



KEY

 Development cordons

This map must be viewed in conjunction with the Green Infrastructure maps.

Electronic copies of this map in PDF format can be found at <https://data.barrowbc.gov.uk>

The maps can also be viewed online along with other council information at <https://webgis1.barrowbc.gov.uk/webgis>

Barrow Borough Local Plan Pre-Submission Draft March 2017

Scale 1:5,000

Reproduced from Ordnance Survey mapping with permission of the Controller of Her Majesty's Stationery Office (c) Crown Copyright. Unauthorised reproduction infringes Crown Copyright and may lead to prosecution or civil proceedings. Licence No LA100016831





Appendix - G3 Newton



KEY

 Development cordons

This map must be viewed in conjunction with the Green Infrastructure maps.

Electronic copies of this map in PDF format can be found at <https://data.barrowbc.gov.uk>

The maps can also be viewed online along with other council information at <https://webgis1.barrowbc.gov.uk/webgis>

Barrow Borough Local Plan Pre-Submission Draft March 2017

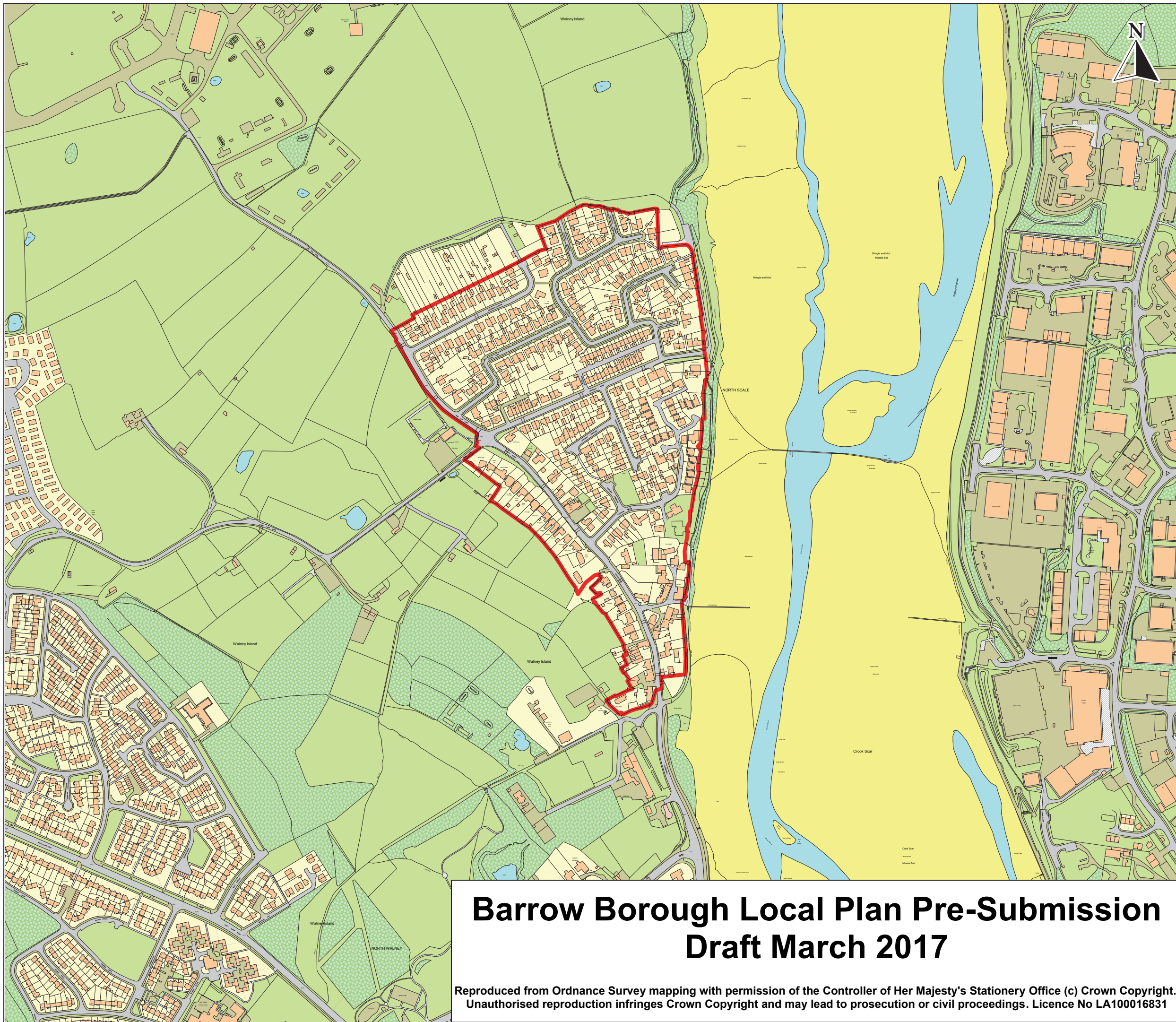
Scale 1:2,500

Reproduced from Ordnance Survey mapping with permission of the Controller of Her Majesty's Stationery Office (c) Crown Copyright. Unauthorised reproduction infringes Crown Copyright and may lead to prosecution or civil proceedings. Licence No LA100016831



Arslside Iron Mines (disused)

Air Shaft
Pond
Pond



Appendix - G4 North Scale



KEY

 Development cordons

This map must be viewed in conjunction with the Green Infrastructure maps.

Electronic copies of this map in PDF format can be found at <https://data.barrowbc.gov.uk>

The maps can also be viewed online along with other council information at <https://webgis1.barrowbc.gov.uk/webgis>

Barrow Borough Local Plan Pre-Submission Draft March 2017


Reproduced from Ordnance Survey mapping with permission of the Controller of Her Majesty's Stationery Office (c) Crown Copyright. Unauthorised reproduction infringes Crown Copyright and may lead to prosecution or civil proceedings. Licence No LA100016831

Scale 1:5,000

Working together to support sustainable development within the Borough of Barrow-in-Furness



Appendix - G5 Rampside



KEY

 Development cordons

This map must be viewed in conjunction with the Green Infrastructure maps.

Electronic copies of this map in PDF format can be found at <https://data.barrowbc.gov.uk>

The maps can also be viewed online along with other council information at <https://webgis1.barrowbc.gov.uk/webgis>

Scale 1:5,000

Barrow Borough Local Plan Pre-Submission Draft March 2017

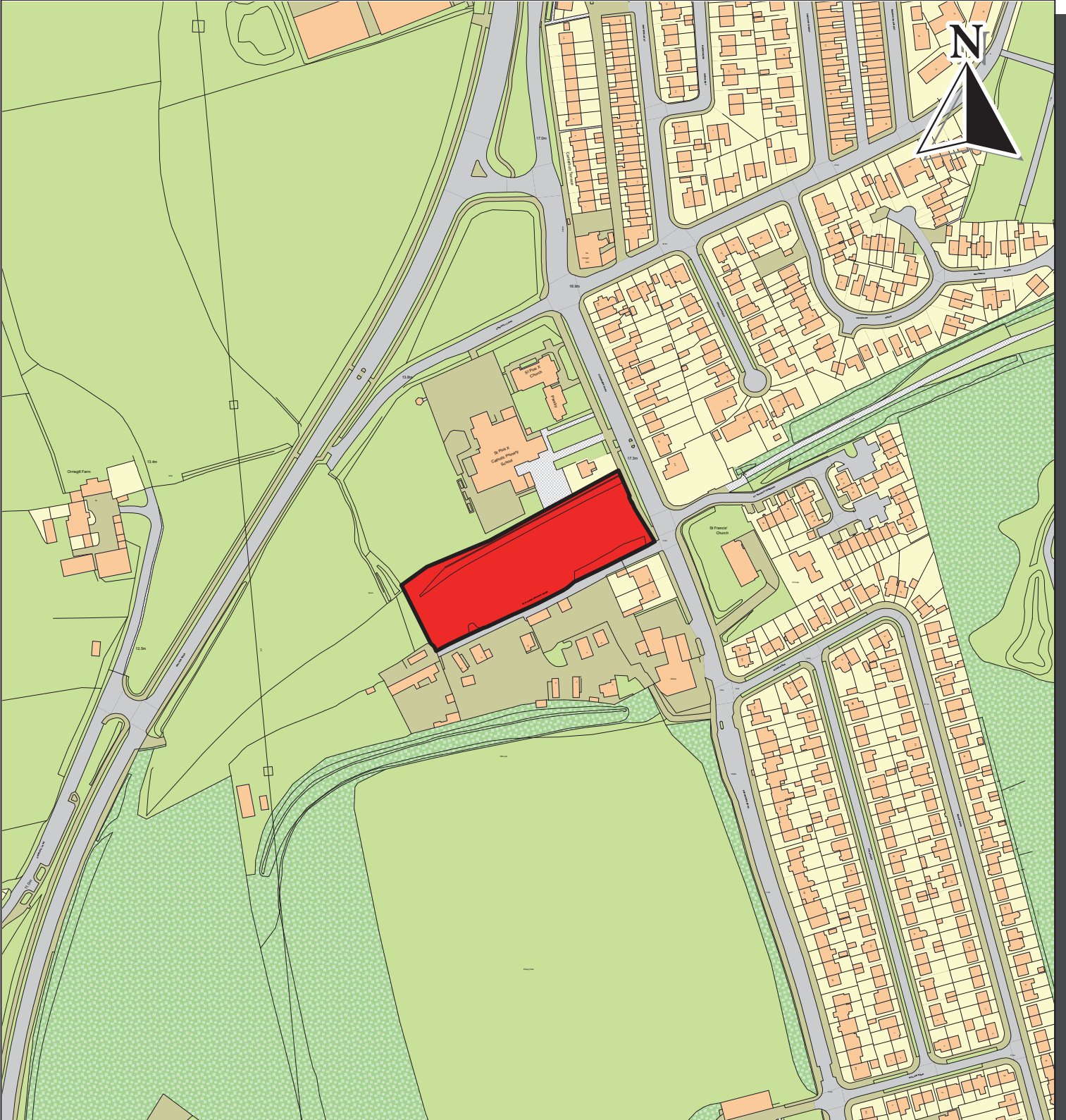
Reproduced from Ordnance Survey mapping with permission of the Controller of Her Majesty's Stationery Office (c) Crown Copyright. Unauthorised reproduction infringes Crown Copyright and may lead to prosecution or civil proceedings. Licence No LA100016831

Working together to support sustainable development within the Borough of Barrow-in-Furness



Appendix H – Gypsy & Traveller Site

Traveller Site Old Candleworks Road



Barrow Borough Local Plan Pre-Submission Draft March 2017

Site Area : 0.61 hectares

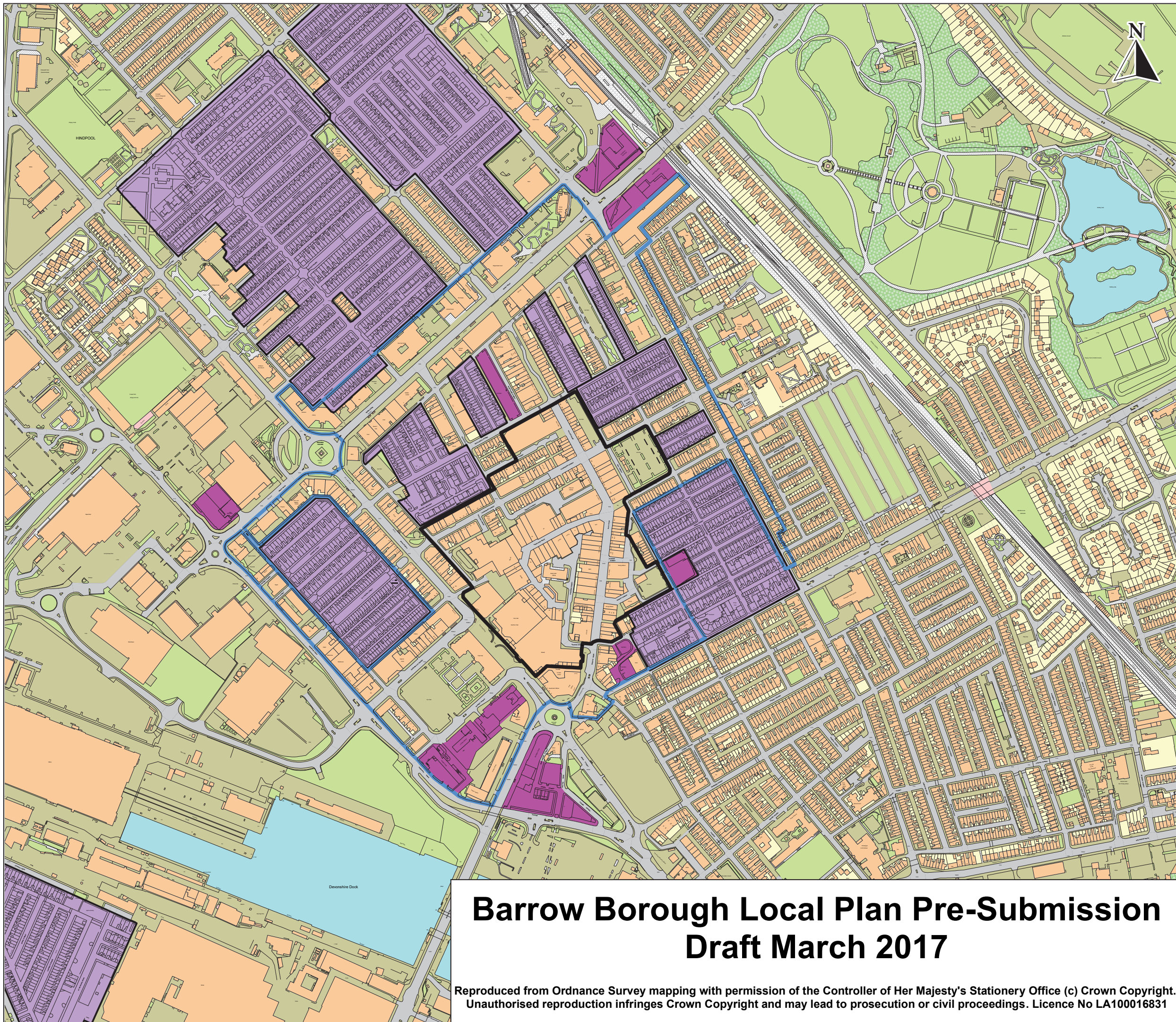
(c) Crown Copyright and database right
2017. Ordnance Survey LA100016831

Working together to support sustainable development within the Borough of Barrow-in-Furness

DEVELOPMENT SERVICES



Appendix I – Barrow Town Centre, Primary Shopping Area & Edge of Centre Sites



Appendix - I Barrow Town Centre



KEY

-  Residential protection areas
-  Town centre
-  Barrow primary shopping area
-  Edge of centre sites

This map must be viewed in conjunction with the Green Infrastructure maps.

Electronic copies of this map in PDF format can be found at <https://data.barrowbc.gov.uk>

The maps can also be viewed online along with other council information at <https://webgis1.barrowbc.gov.uk/webgis>

Scale 1:5,000

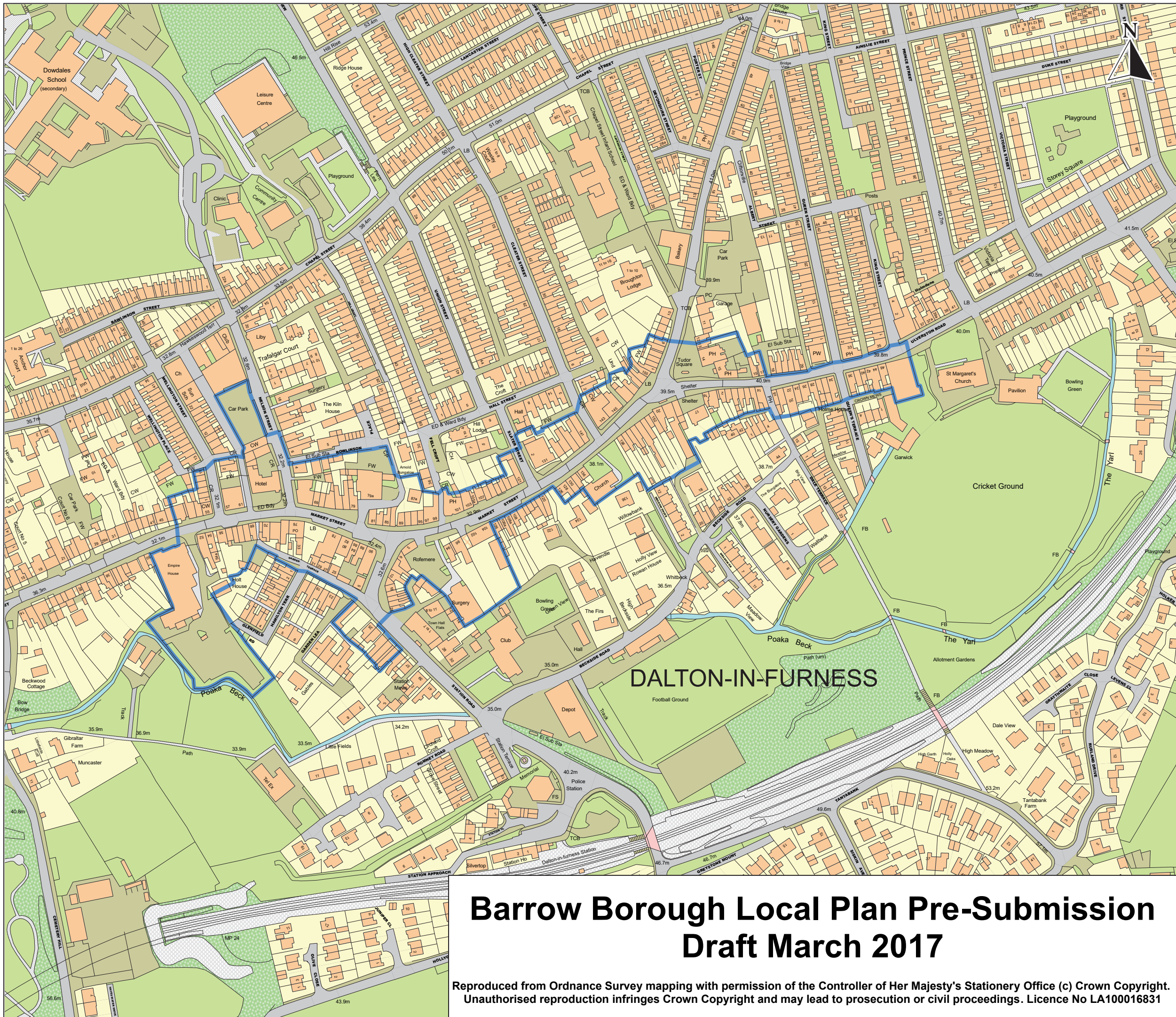
Working together to support sustainable development within the Borough of Barrow-in-Furness



Barrow Borough Local Plan Pre-Submission Draft March 2017

Reproduced from Ordnance Survey mapping with permission of the Controller of Her Majesty's Stationery Office (c) Crown Copyright. Unauthorised reproduction infringes Crown Copyright and may lead to prosecution or civil proceedings. Licence No LA100016831

Appendix J – Dalton Town Centre



Appendix - J Dalton Town Centre



**BOROUGH OF
BARROW IN
FURNESS**

www.barrowbc.gov.uk

KEY

 Town centre

This map must be viewed in conjunction with the Green Infrastructure maps.

Electronic copies of this map in PDF format can be found at <https://data.barrowbc.gov.uk>

The maps can also be viewed online along with other council information at <https://webgis1.barrowbc.gov.uk/webgis>

Scale 1:2,500

Working together to support sustainable development within the Borough of Barrow-in-Furness



Barrow Borough Local Plan Pre-Submission Draft March 2017

Reproduced from Ordnance Survey mapping with permission of the Controller of Her Majesty's Stationery Office (c) Crown Copyright. Unauthorised reproduction infringes Crown Copyright and may lead to prosecution or civil proceedings. Licence No LA100016831

Contact:

Planning Policy Team

Development Services

Barrow Borough Council

Town Hall

Duke Street

Barrow-in-Furness

Cumbria

LA14 2LD

Email: developmentplans@barrowbc.gov.uk

Website: www.barrowbc.gov.uk/residents/planning/



Working together to support sustainable development within the Borough of Barrow-in-Furness

