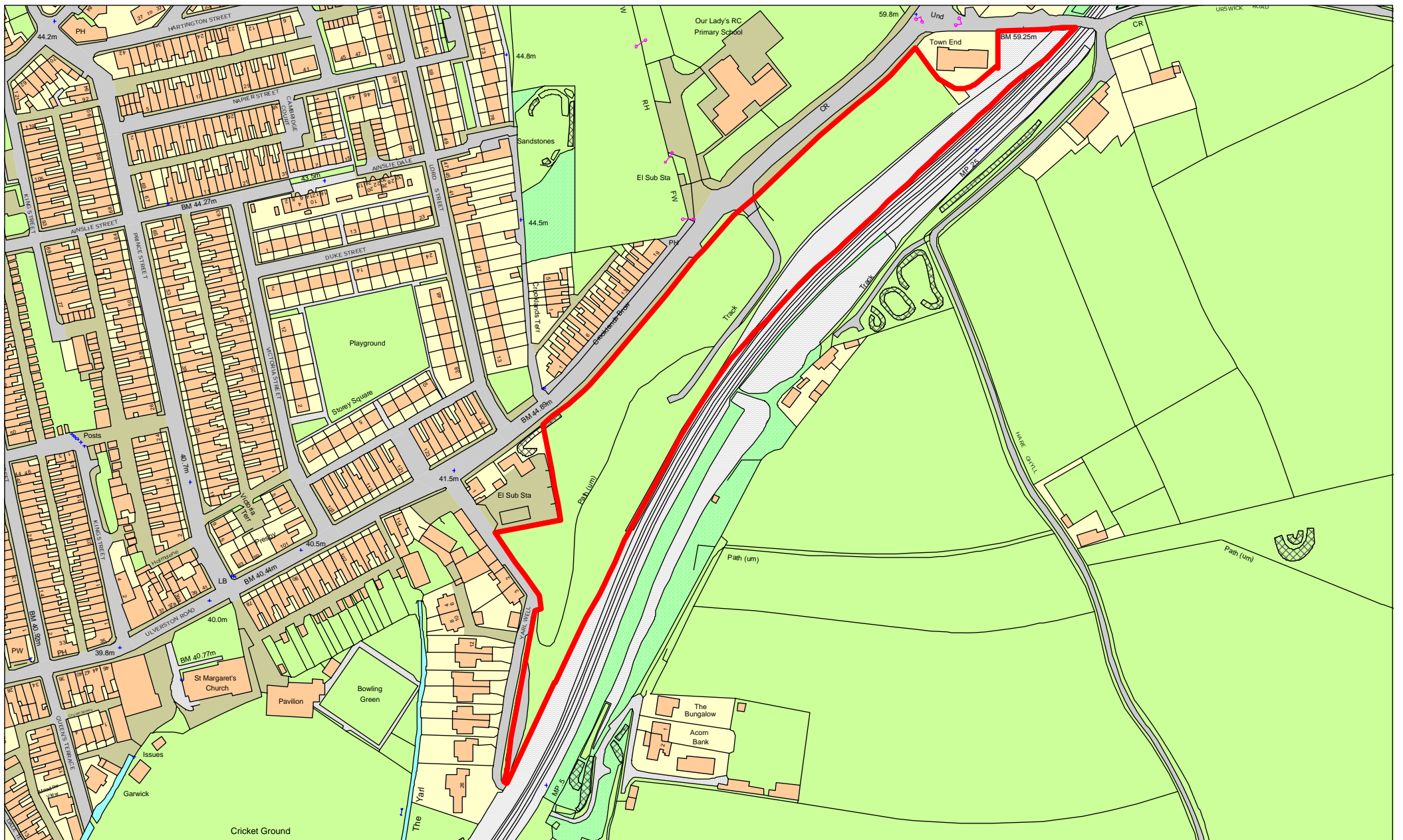




## HOUSING CHAPTER ALTERATION 2nd JUNE 2006

### POLICY B1 - RETAINED HOUSING SITE H1 - FORMER NORTH LONSDALE HOSPITAL 0.5HA

This copy has been specifically produced for consultation on the Local Plan. No further copies may be made. Reproduced by permission of the Controller of Her Majesty's Stationery Office.  
 (c) Crown copyright . Unauthorised reproduction infringes Crown Copyright and may lead to prosecution or civil proceedings.



## HOUSING CHAPTER ALTERATION 2nd JUNE 2006

### POLICY B1 - PROPOSED HOUSING SITE H2 - LAND AT CROOKLANDS BROW DALTON 1.9HA

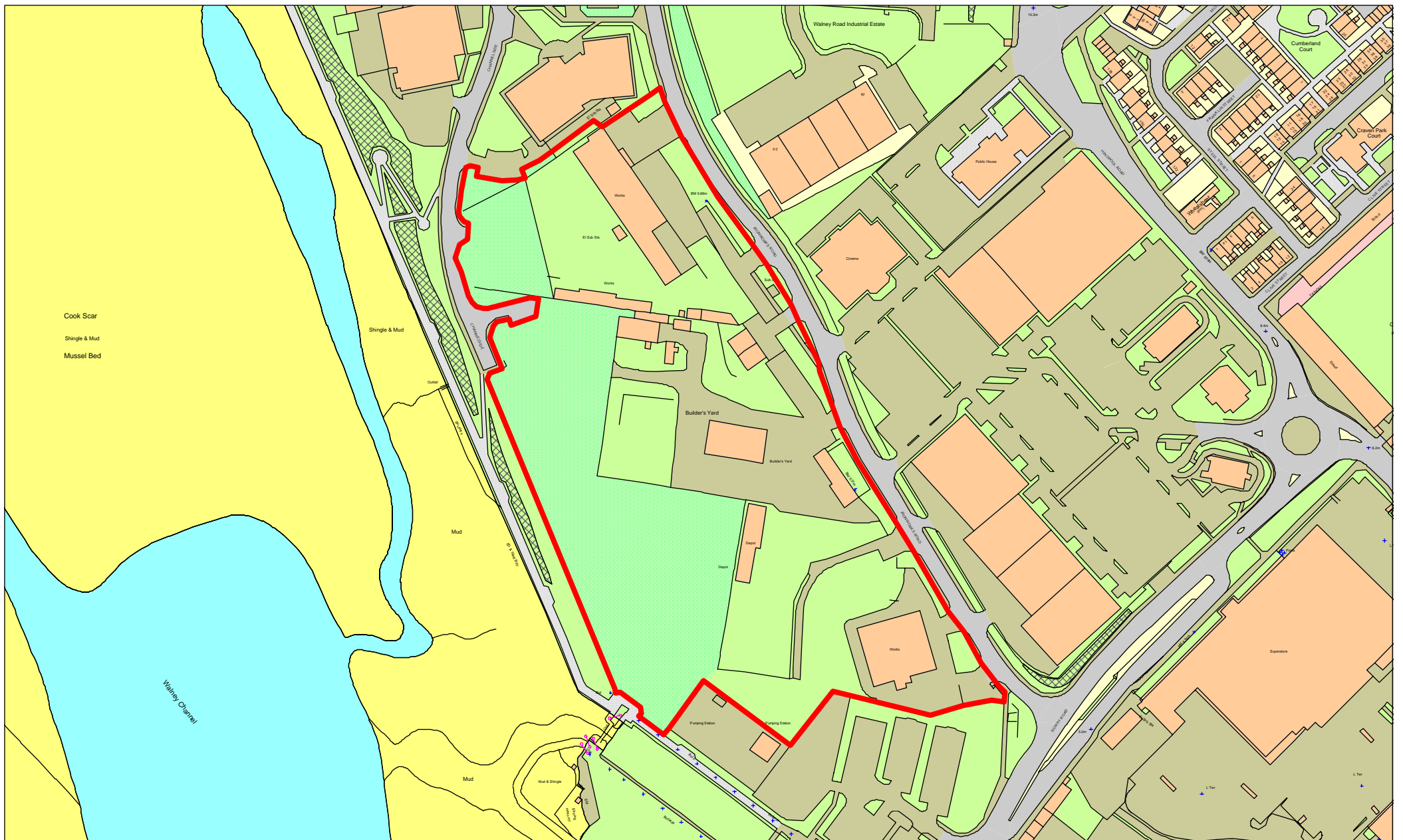
This copy has been specifically produced for consultation on the Local Plan. No further copies may be made. Reproduced by permission of the Controller of Her Majesty's Stationery Office.  
(c) Crown copyright . Unauthorised reproduction infringes Crown Copyright and may lead to prosecution or civil proceedings.



## HOUSING CHAPTER ALTERATION 2nd JUNE 2006

### POLICY B1 - RETAINED HOUSING SITE H3 - LAND AT BEACH STREET/ SHARP STREET ASKAM 1.1HA

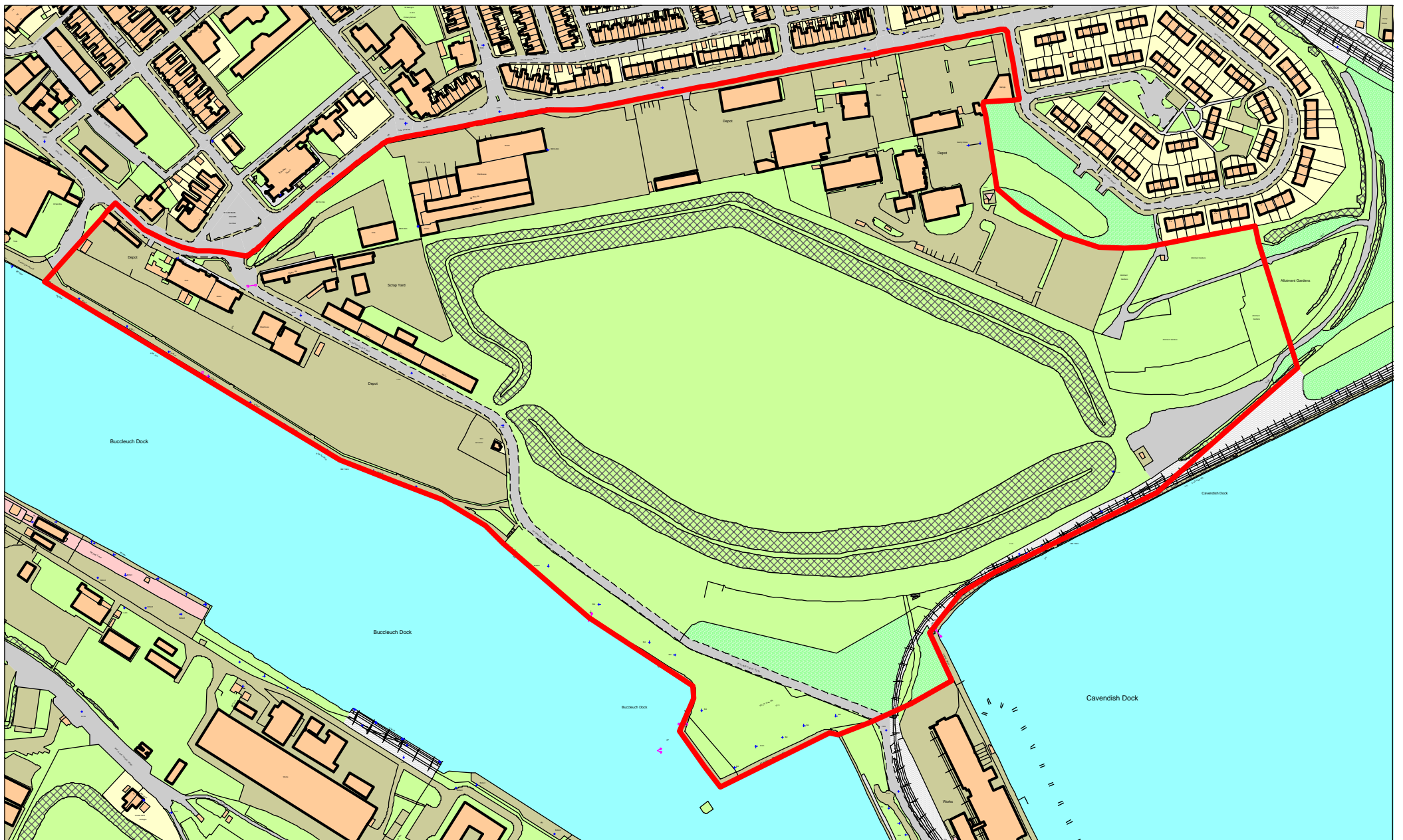
This copy has been specifically produced for consultation on the Local Plan. No further copies may be made. Reproduced by permission of the Controller of Her Majesty's Stationery Office.  
(c) Crown copyright . Unauthorised reproduction infringes Crown Copyright and may lead to prosecution or civil proceedings.



**HOUSING CHAPTER ALTERATION 2nd JUNE 2006**

**POLICY B1 - PROPOSED HOUSING SITE H4 - LAND AT CHANNELSIDE BARROW 4.9HA**

This copy has been specifically produced for consultation on the Local Plan. No further copies may be made. Reproduced by permission of the Controller of Her Majesty's Stationery Office.  
 (c) Crown copyright . Unauthorised reproduction infringes Crown Copyright and may lead to prosecution or civil proceedings.



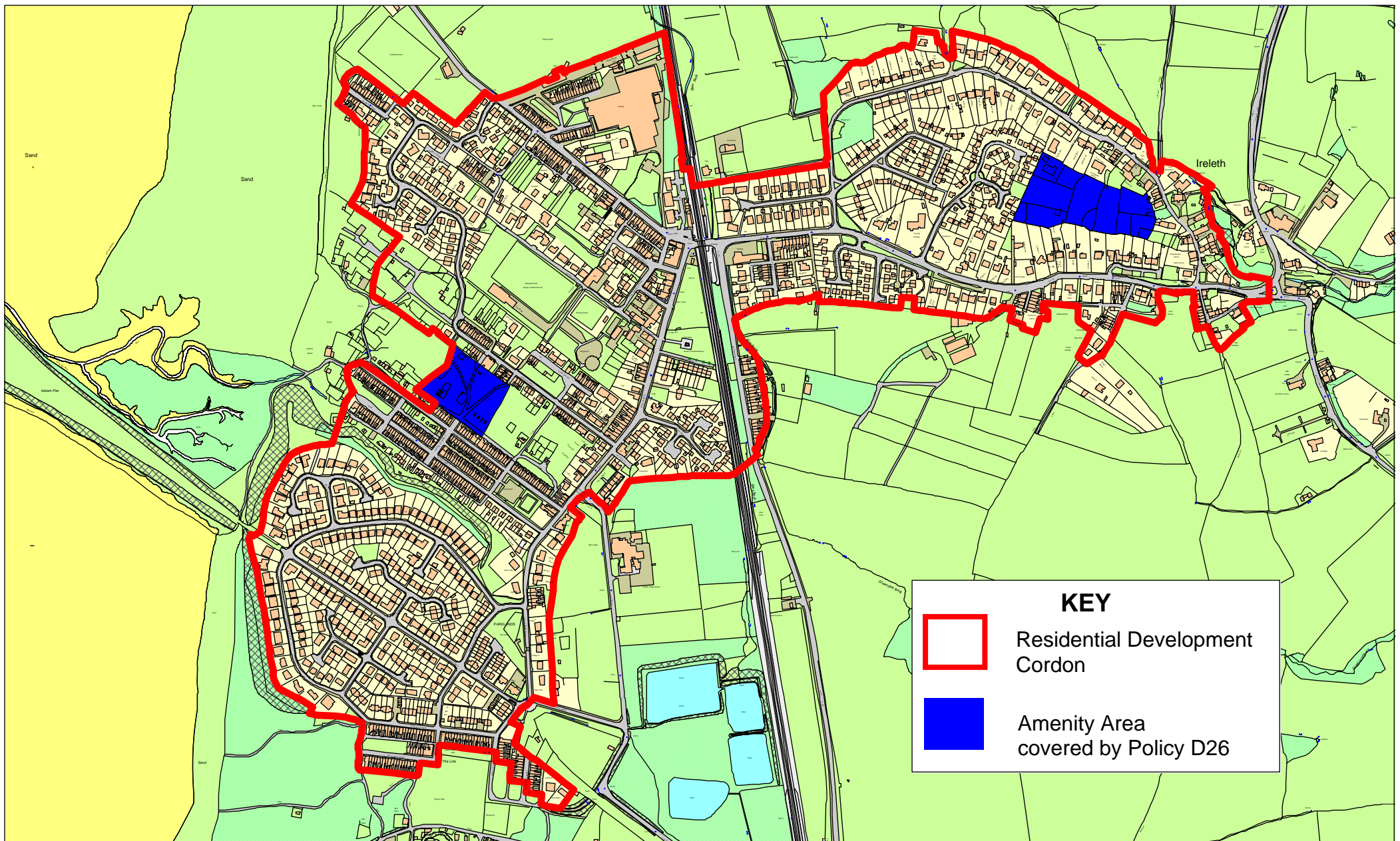
**PROPOSED HOUSING CHAPTER ALTERATION - APRIL 2006**  
**POLICY B1 - PROPOSED HOUSING SITE H5 - LAND WITHIN DOCK ESTATE 25.0 HA**

This copy has been specifically produced for consultation on the Local Plan. No further copies may be made. Reproduced by permission of the Controller of Her Majesty's Stationery Office.  
(c) Crown copyright . Unauthorised reproduction infringes Crown Copyright and may lead to prosecution or civil proceedings.



BARROW BOROUGH COUNCIL Licence No LA1000018152

Produced on : 01/12/2005

Scale : NOT TO SCALE



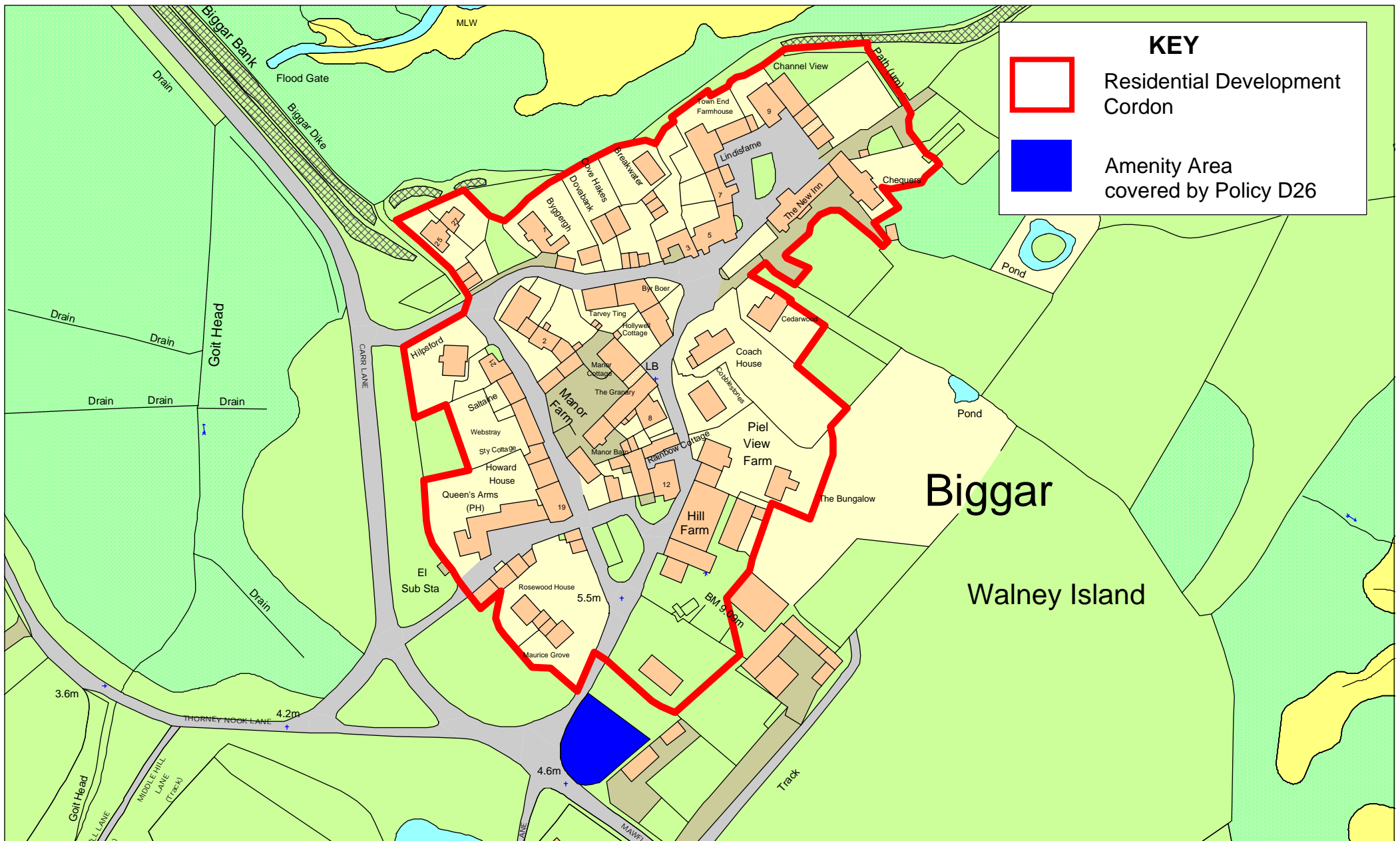
**KEY**

-  Residential Development Cordon
-  Amenity Area covered by Policy D26

**HOUSING CHAPTER ALTERATION 2nd JUNE 2006**

**POLICY B13 - RESIDENTIAL DEVELOPMENT CORDON - ASKAM AND IRELETH**

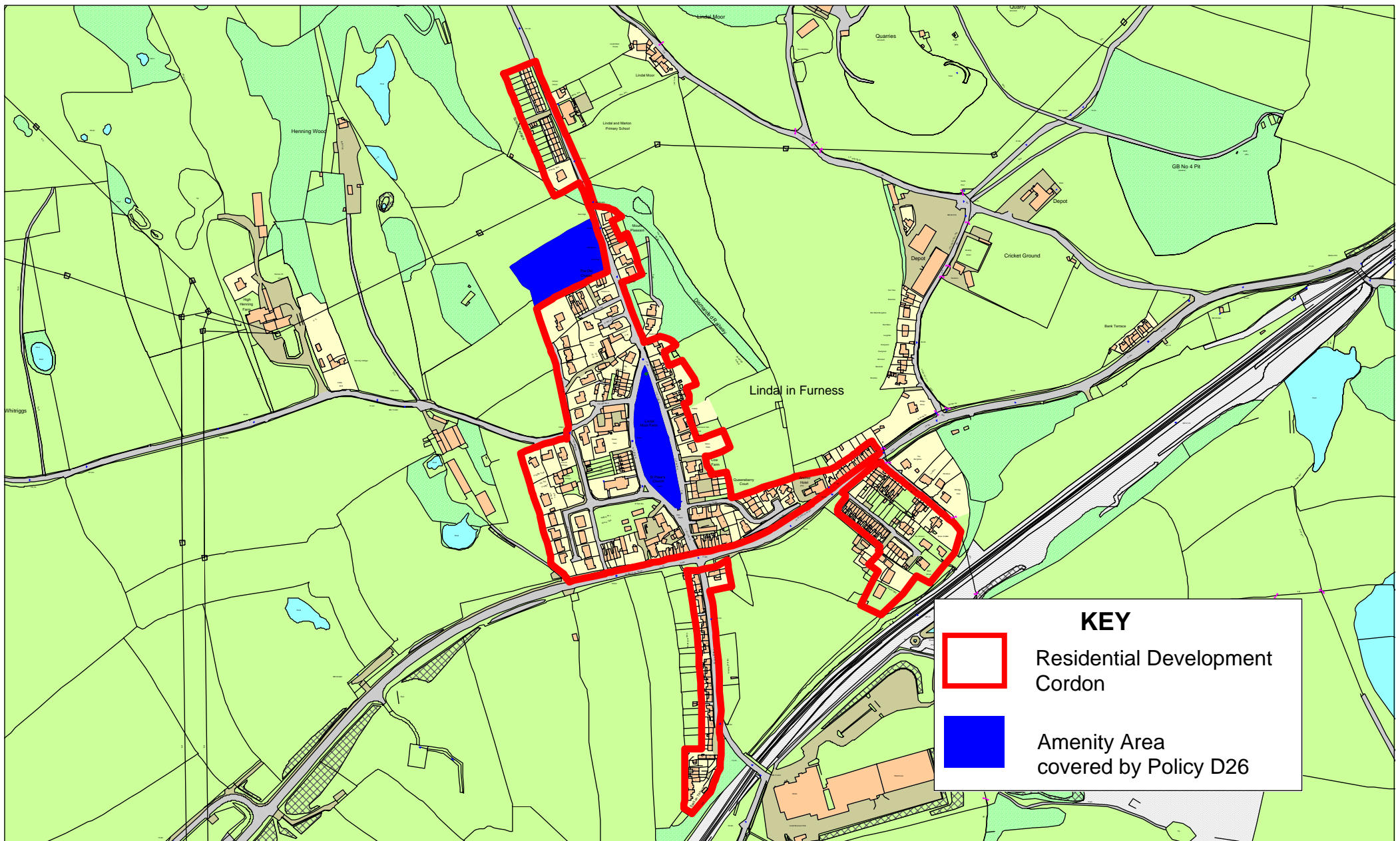
This copy has been specifically produced for consultation on the Local Plan. No further copies may be made. Reproduced by permission of the Controller of Her Majesty's Stationery Office.  
 (c) Crown copyright . Unauthorised reproduction infringes Crown Copyright and may lead to prosecution or civil proceedings.



**HOUSING CHAPTER ALTERATION 2nd JUNE 2006**

**POLICY B13 - RESIDENTIAL DEVELOPMENT CORDON - BIGGAR VILLAGE**

This copy has been specifically produced for consultation on the Local Plan. No further copies may be made. Reproduced by permission of the Controller of Her Majesty's Stationery Office.  
 (c) Crown copyright . Unauthorised reproduction infringes Crown Copyright and may lead to prosecution or civil proceedings.

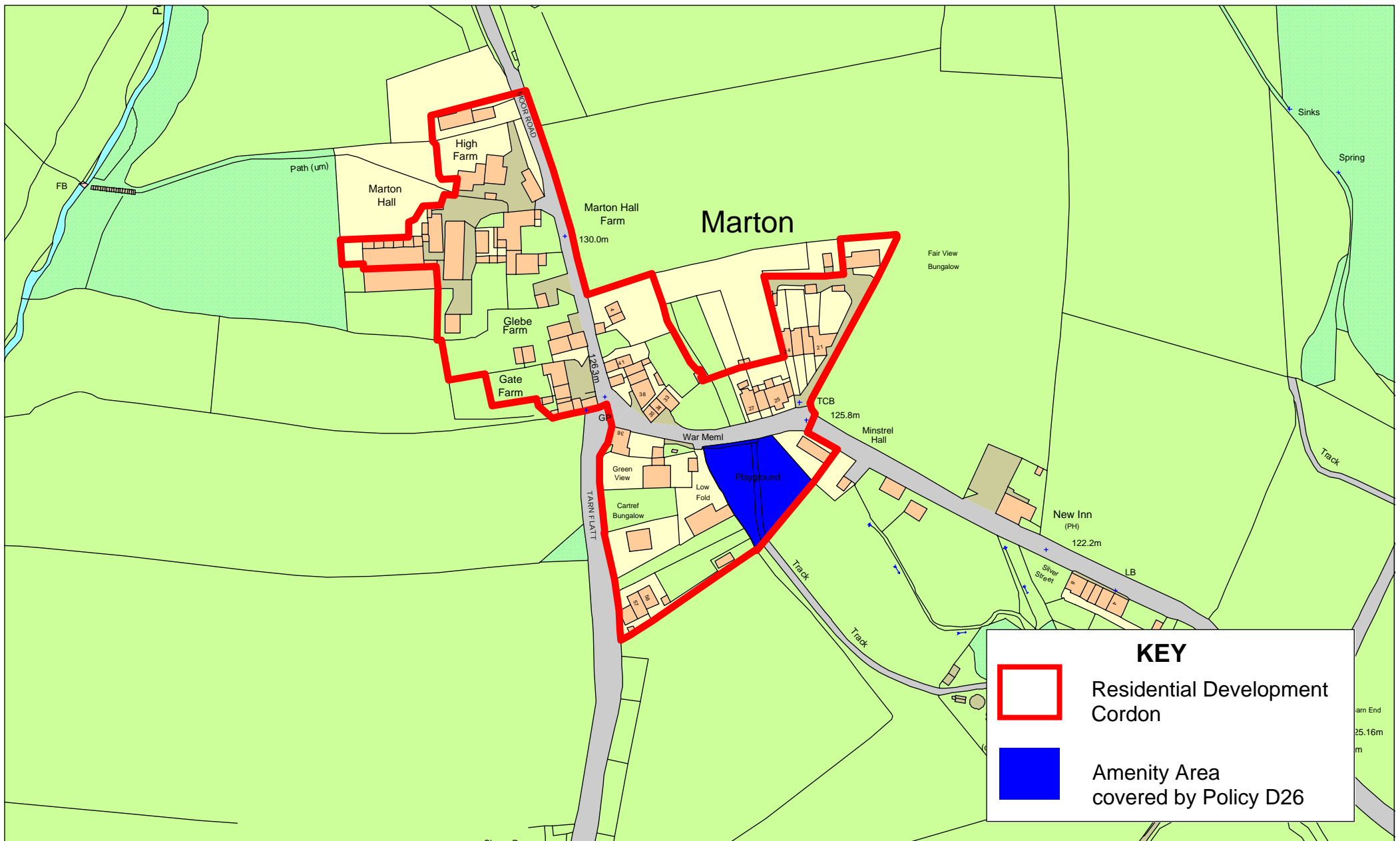


## HOUSING CHAPTER ALTERATION 2nd JUNE 2006

### POLICY B13 - RESIDENTIAL DEVELOPMENT CORDON - LINDAL-IN-FURNESS

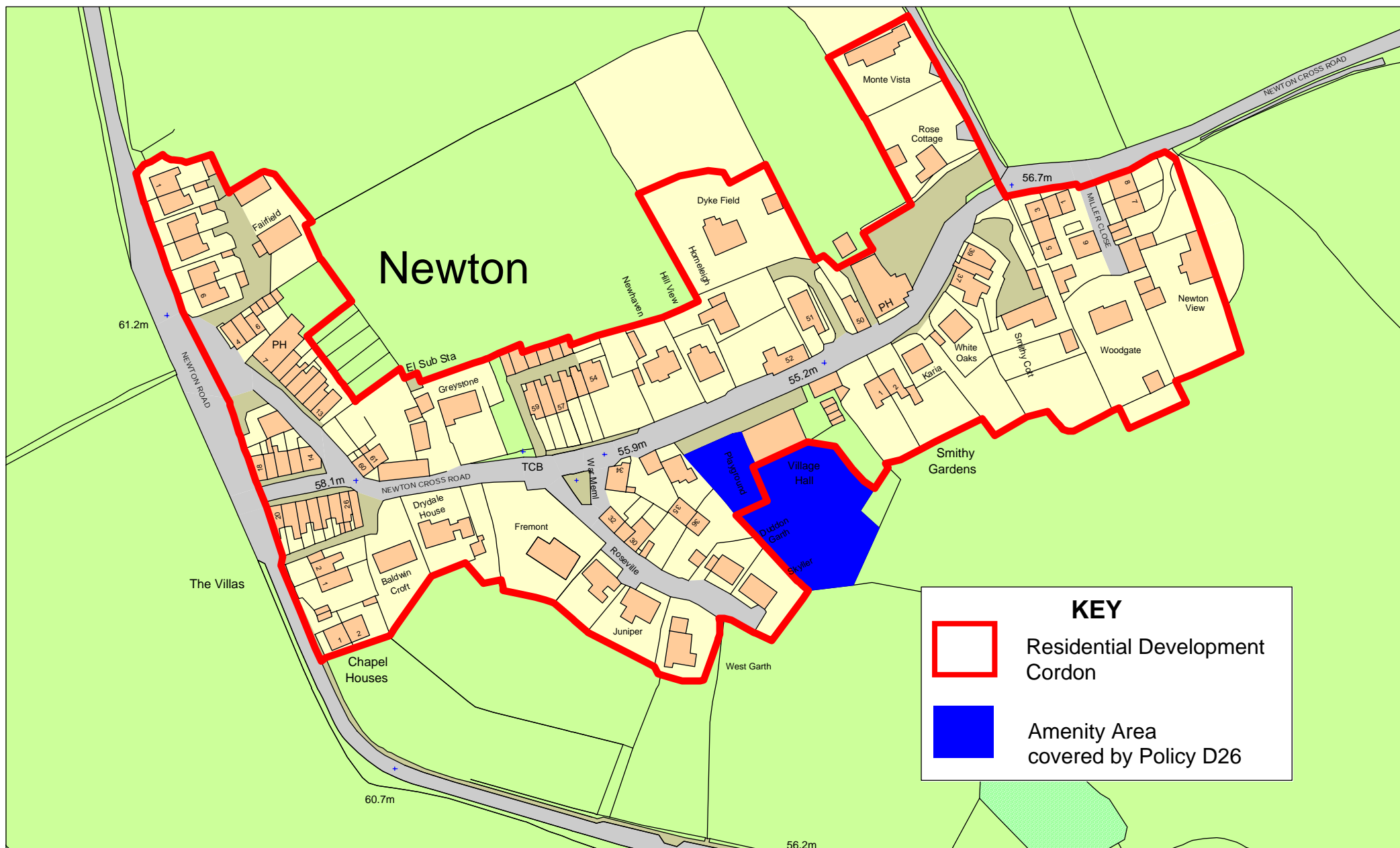
This copy has been specifically produced for consultation on the Local Plan. No further copies may be made. Reproduced by permission of the Controller of Her Majesty's Stationery Office.  
 (c) Crown copyright . Unauthorised reproduction infringes Crown Copyright and may lead to prosecution or civil proceedings.





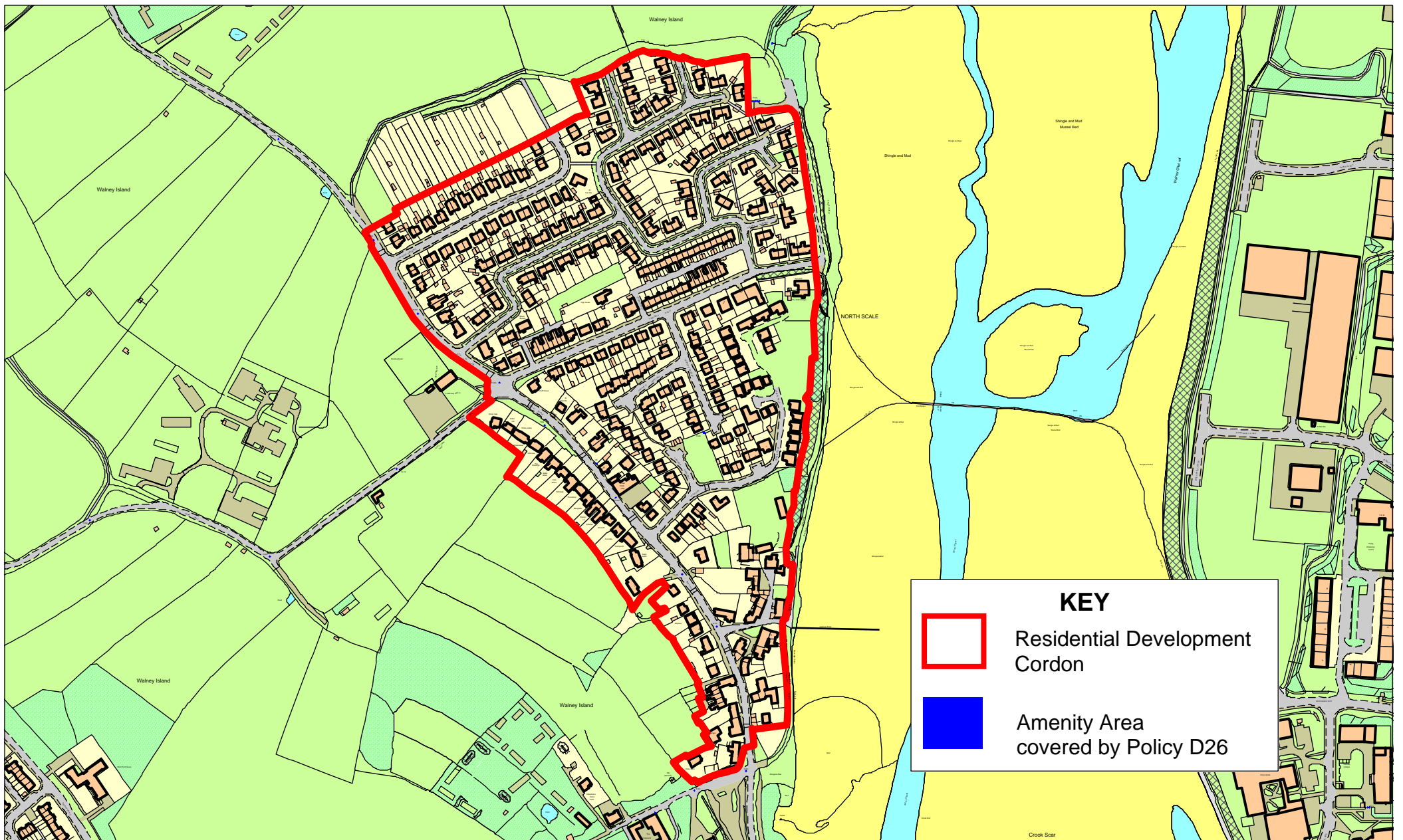
## HOUSING CHAPTER ALTERATION 2nd JUNE 2006 POLICY B13 - RESIDENTIAL DEVELOPMENT CORDON - MARTON

This copy has been specifically produced for consultation on the Local Plan. No further copies may be made. Reproduced by permission of the Controller of Her Majesty's Stationery Office.  
(c) Crown copyright . Unauthorised reproduction infringes Crown Copyright and may lead to prosecution or civil proceedings.



## HOUSING CHAPTER ALTERATION 2nd JUNE 2006 POLICY B13 - RESIDENTIAL DEVELOPMENT CORDON - NEWTON-IN-FURNESS

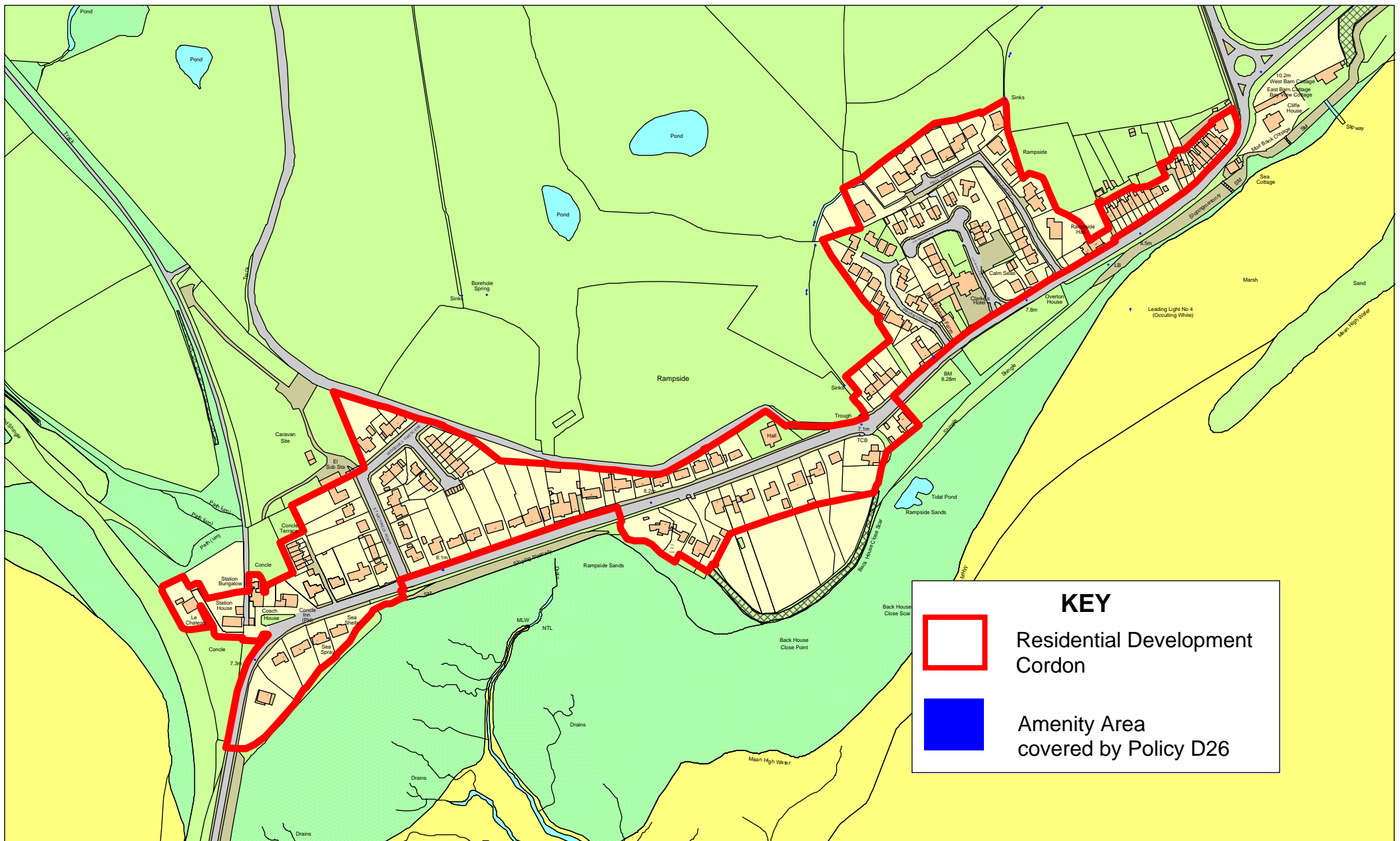
This copy has been specifically produced for consultation on the Local Plan. No further copies may be made. Reproduced by permission of the Controller of Her Majesty's Stationery Office.  
(c) Crown copyright . Unauthorised reproduction infringes Crown Copyright and may lead to prosecution or civil proceedings.



## PROPOSED HOUSING CHAPTER ALTERATION - APRIL 2006

### POLICY B13 - RESIDENTIAL DEVELOPMENT CORDON - NORTH SCALE

This copy has been specifically produced for consultation on the Local Plan. No further copies may be made. Reproduced by permission of the Controller of Her Majesty's Stationery Office.  
 (c) Crown copyright . Unauthorised reproduction infringes Crown Copyright and may lead to prosecution or civil proceedings.

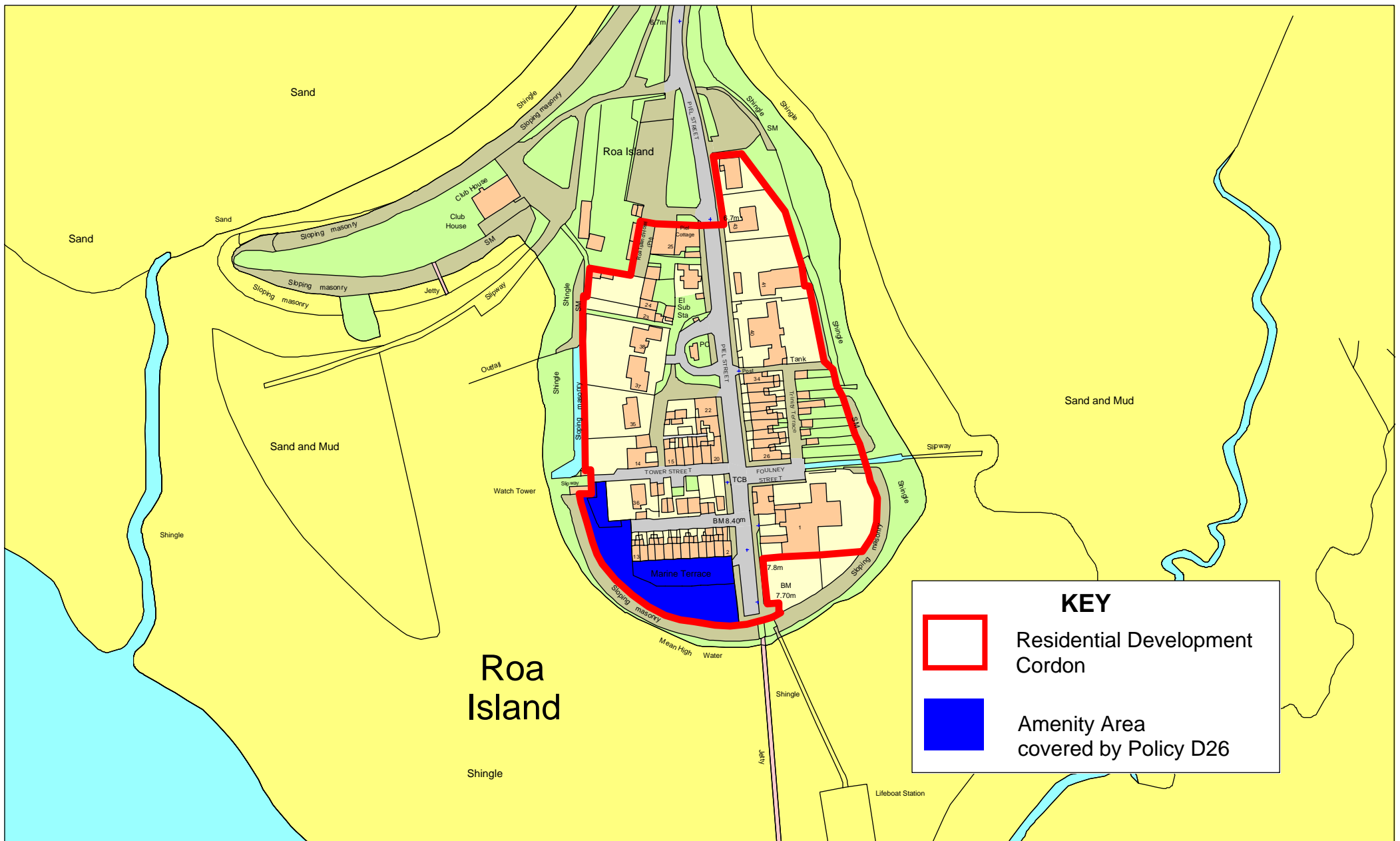


**KEY**

- Residential Development Cordon
- Amenity Area covered by Policy D26

**HOUSING CHAPTER ALTERATION 2nd JUNE 2006**  
**POLICY B13 - RESIDENTIAL DEVELOPMENT CORDON - RAMPSIDE**

This copy has been specifically produced for consultation on the Local Plan. No further copies may be made. Reproduced by permission of the Controller of Her Majesty's Stationery Office.  
 (c) Crown copyright . Unauthorised reproduction infringes Crown Copyright and may lead to prosecution or civil proceedings.



## HOUSING CHAPTER ALTERATION 2nd JUNE 2006 POLICY B13 - RESIDENTIAL DEVELOPMENT CORDON - ROA ISLAND

This copy has been specifically produced for consultation on the Local Plan. No further copies may be made. Reproduced by permission of the Controller of Her Majesty's Stationery Office.  
(c) Crown copyright . Unauthorised reproduction infringes Crown Copyright and may lead to prosecution or civil proceedings.